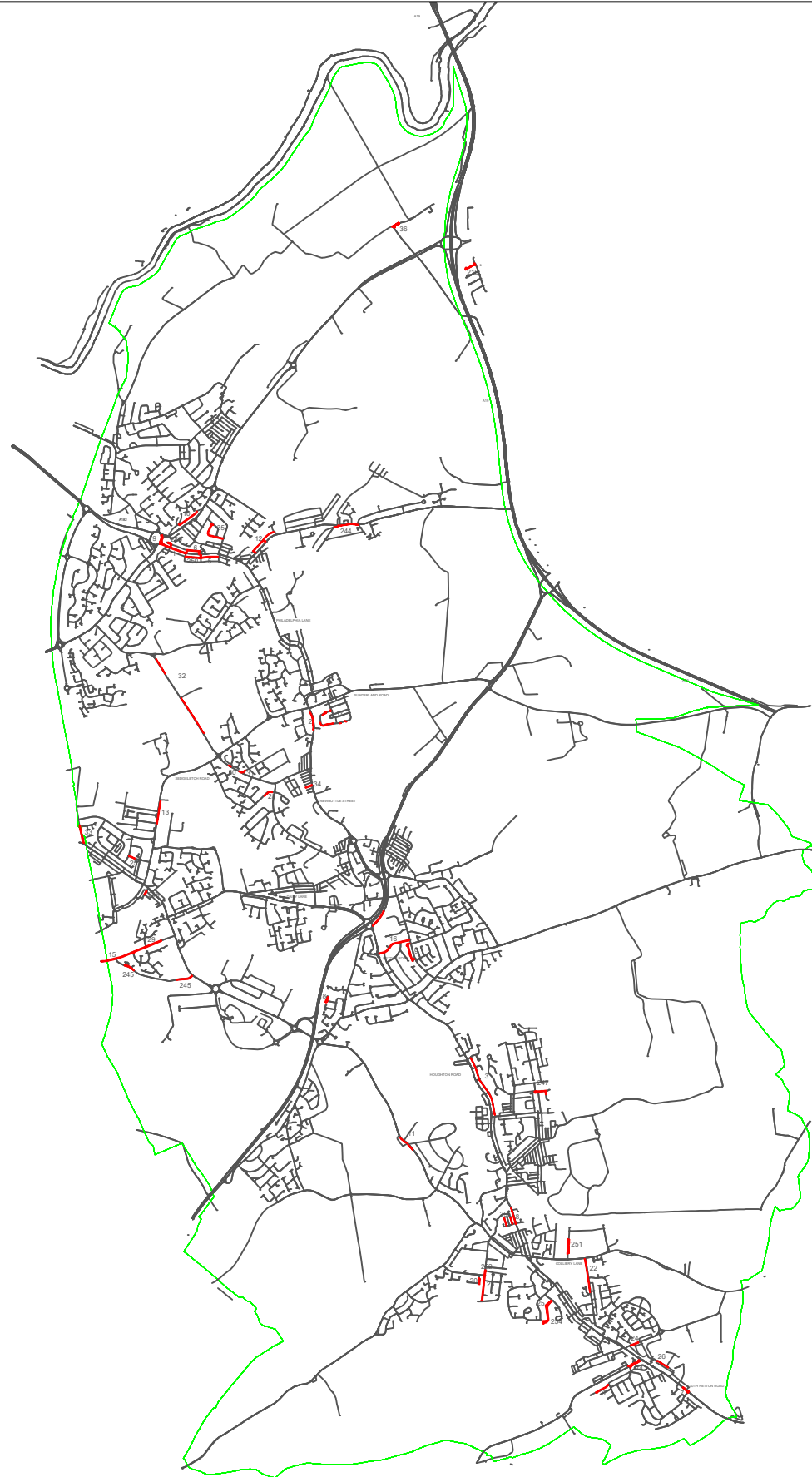
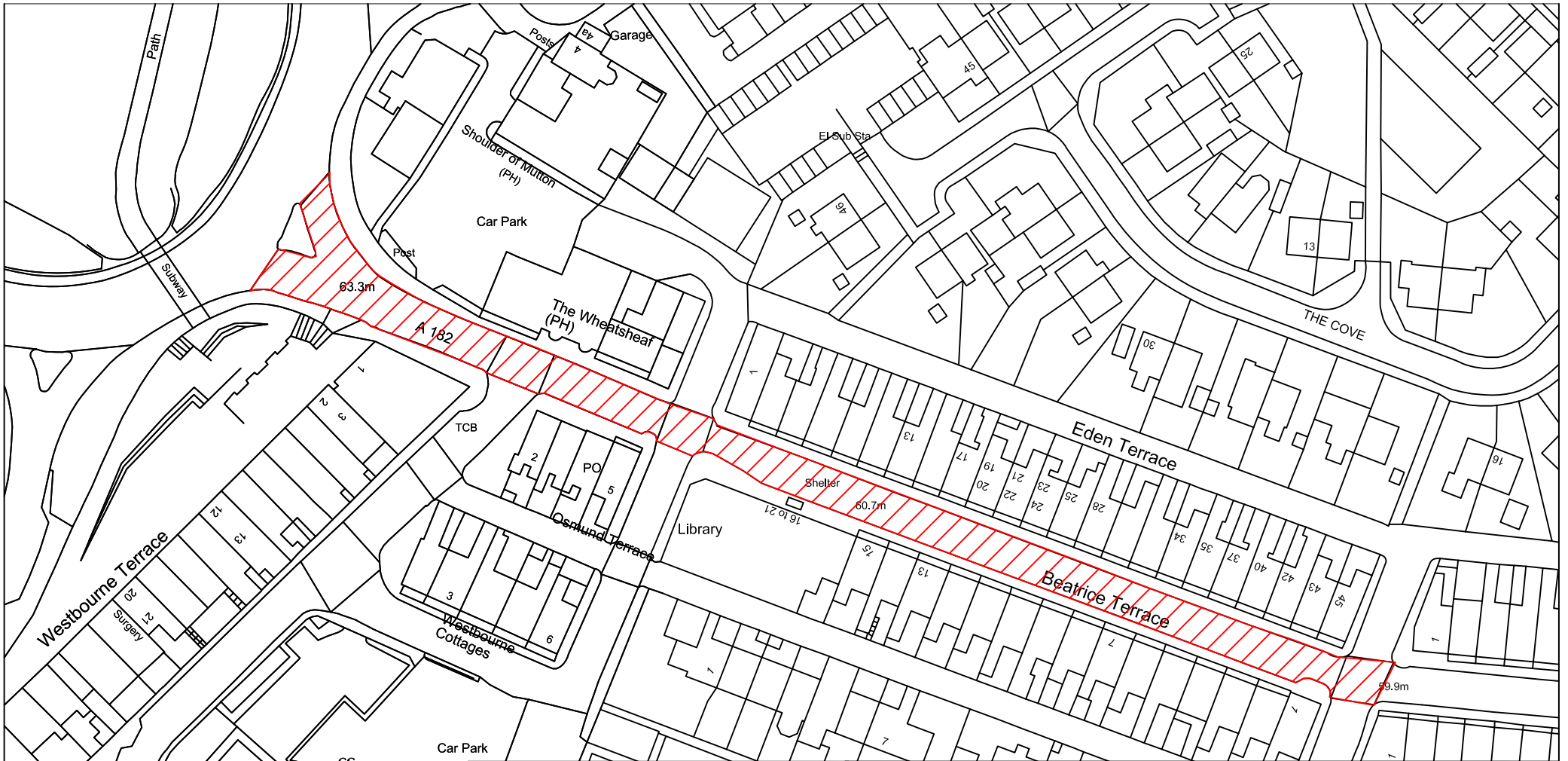


# COALFIELD MAINTENANCE SCHEMES 2022 - 2023




## COALFIELDS

- 1 A182 BEATRICE TERRACE
- 2 A182 HOUGHTON ROAD
- 3 A182 HOUGHTON ROAD - REAR
- 4 A182 SLIP ROAD TO DAIRY LANE INTERCHANGE
- 5 A182 MILBURN TERRACE- ST OSWALD'S TERRACE - REAR
- 6 A182 MILL TERRACE - REAR
- 7 A182 SOUTH HETTON ROAD
- 8 A182 STATION ROAD
- 9 A182/A183S HINEY ROW ROUNDABOUT
- 10 A183 CHESTER ROAD (BEST VIEW) - REAR
- 11 B1284 NORTH ROAD
- 12 B1286 SOUTHBURN TERRACE - REAR
- 13 C517 SEDGELETCR ROAD
- 14 C524 ELEMORE LANE
- 15 C524 BLACK BOY ROAD - PHASE 1
- 16 BURNS AVENUE SOUTH
- 17 CATHEDRAL VIEW - PHASE 1
- 18 LISTER CLOSE - PHASE 2
- 19 MARLOWE PLACE
- 20 CRAGDALE GARDENS
- 21 ELEMORE LANE
- 22 LYONS AVENUE
- 23 MARDALE STREET - PHASE 1
- 24 MURTON LANE
- 25 PIMLICO ROAD - PHASE 2
- 26 THE ELMS - REAR HIGH STREET
- 27 ULLSWATER - REAR
- 28 ABBEY DRIVE
- 29 BLACK BOY ROAD - PHASE 1
- 30 BLIND LANE (BRINKBURN TO COALEY LANE)
- 31 BLIND LANE (HAWTHORN STREET JUNCTION)
- 32 BLIND LANE
- 33 LAMBTON LANE (PART)
- 34 RUBY STREET
- 35 GRASMERE CRESCENT
- 36 OFFERTON LANE (TO VILLAGE- PART)
- 245 C518REDBURN ROW
- 246 BLIND LANE
- 247 BLOSSOM STREET
- 248 BLUMER STREET
- 249 EDEN TERRACE
- 250 HEDWORTH TERRACE (REAR)
- 251 HETTON LYONS INDUSTRIAL ESTATE
- 252 MARDALE STREET
- 253 MURRAY AVENUE
- 254 PIMLICO ROAD
- 255 RECTORY ROAD REAR



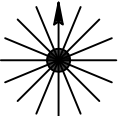
**KEY**

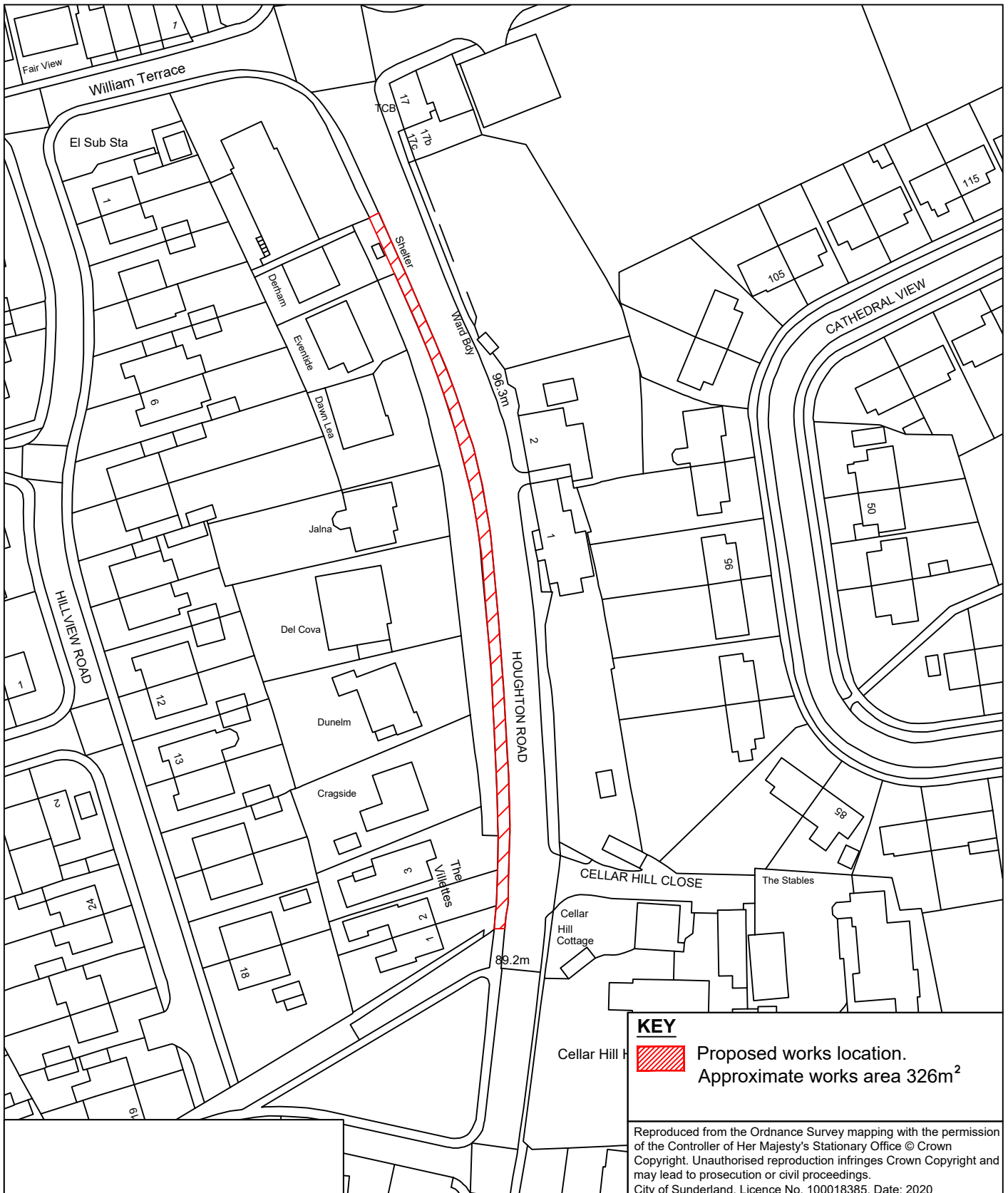
 Proposed works location.  
Approximate works area 192m<sup>2</sup>




Infrastructure, Planning and Transportation,  
City Development,  
Jack Crawford House,  
Commercial Road,  
Sunderland  
SR2 8QR  
Telephone: 0191 520 5555  
Web: [www.sunderland.gov.uk](http://www.sunderland.gov.uk)

Reproduced from the Ordnance Survey mapping with the permission of the Controller of Her Majesty's Stationary Office © Crown Copyright. Unauthorised reproduction infringes Crown Copyright and may lead to prosecution or civil proceedings. City of Sunderland. Licence No. 100018385. Date: 2020

PROJECT			<b>HIGHWAY MAINTENANCE PROGRAMME 2022/2023 MAINTENANCE SCHEME</b>		
TITLE		WARD			
<b>B1284 BEATRICE TERRACE</b>		<b>SHINEY ROW</b>			
PROJECT LEADER			NORTH		
<b>G. CARR</b>					
DRAWN BY	CHECKED BY	APPROVED BY			
<b>GS</b>	-	-			
DATE	SCALE	SHEET SIZE			
<b>FEBRUARY 2021</b>	<b>1:1100</b>	<b>A4</b>			
DRAWING No.			REVISION		
<b>10/HM/202223/001</b>			<b>0/-</b>		



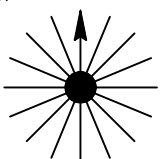
**KEY**

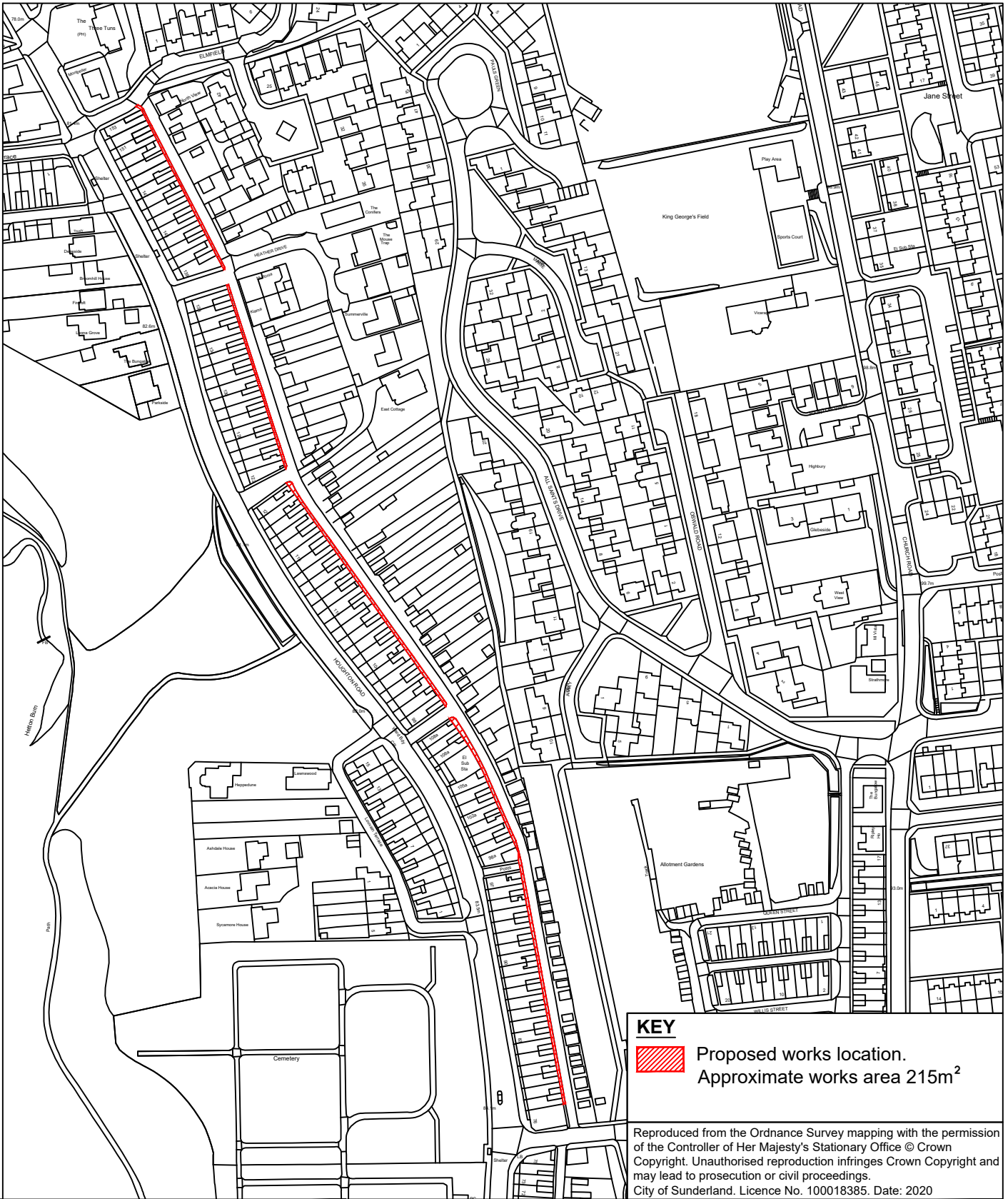
 Proposed works location.  
Approximate works area 326m<sup>2</sup>

Reproduced from the Ordnance Survey mapping with the permission of the Controller of Her Majesty's Stationary Office © Crown Copyright. Unauthorised reproduction infringes Crown Copyright and may lead to prosecution or civil proceedings.  
City of Sunderland. Licence No. 100018385. Date: 2020


  
**Sunderland**  
 City Council

Infrastructure, Planning and Transportation,  
 City Development,  
 Jack Crawford House,  
 Commercial Road,  
 Sunderland  
 SR2 8QR  
 Telephone: 0191 520 5555  
 Web: [www.sunderland.gov.uk](http://www.sunderland.gov.uk)

<b>PROJECT</b>			<b>HIGHWAY MAINTENANCE PROGRAMME 2022/2023</b>		
<b>MAINTENANCE SCHEME</b>			<b>WARD</b>		
<b>TITLE</b>			<b>HOUGHTON ROAD FOOTWAY</b>		<b>COPT HILL</b>
<b>PROJECT LEADER</b>			<b>NORTH</b>		
<b>G. CARR</b>					
<b>DRAWN BY</b>	<b>CHECKED BY</b>	<b>APPROVED BY</b>			
<b>GS</b>	-	-			
<b>DATE</b>	<b>SCALE</b>	<b>SHEET SIZE</b>			
<b>01/2022</b>	<b>1:1000</b>	<b>A4</b>			
<b>DRAWING No.</b>			<b>REVISION</b>		
<b>10/HM/202223/002</b>			<b>0</b>		



**KEY**

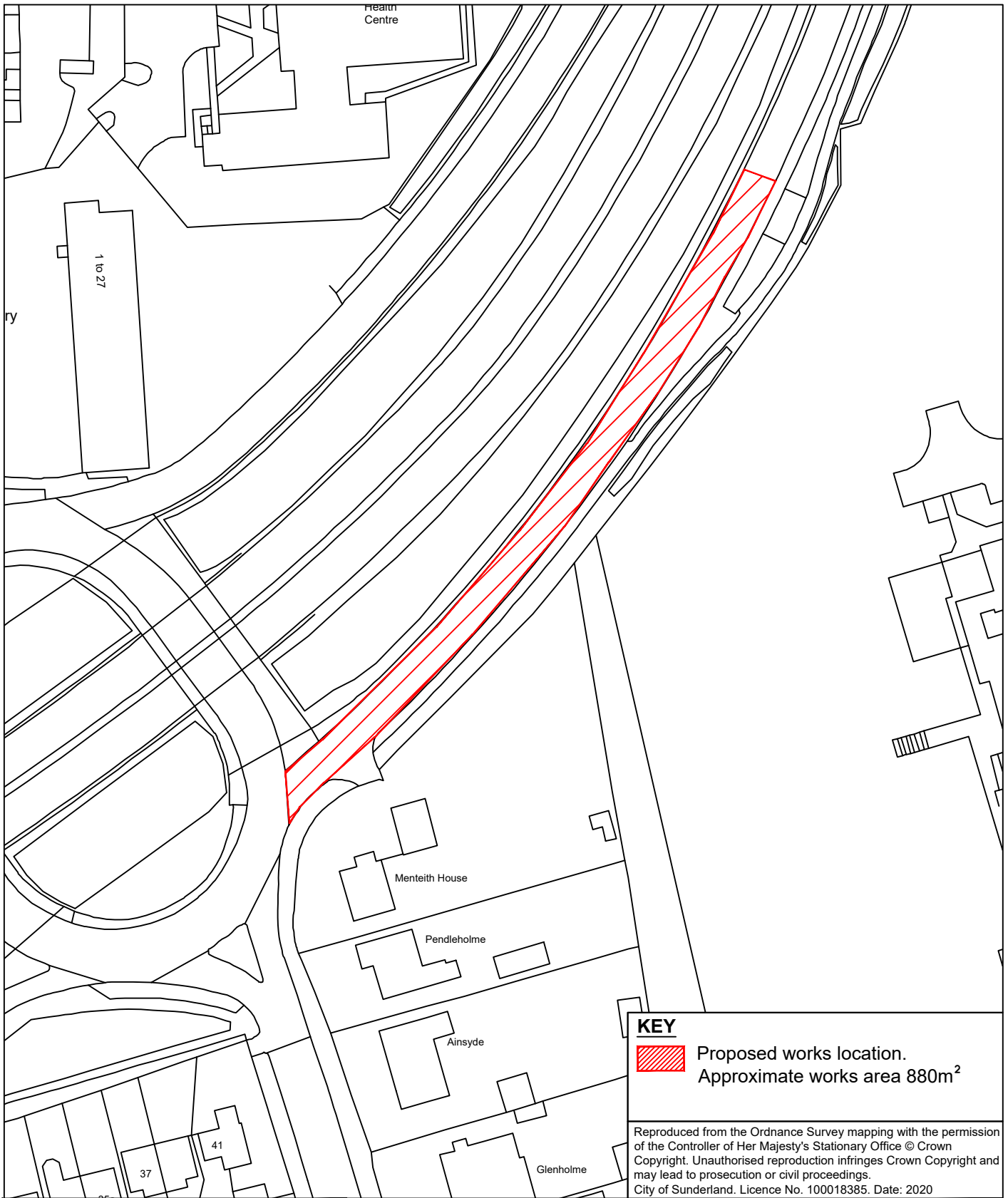
 Proposed works location.  
Approximate works area 215m<sup>2</sup>

Reproduced from the Ordnance Survey mapping with the permission of the Controller of Her Majesty's Stationary Office © Crown Copyright. Unauthorised reproduction infringes Crown Copyright and may lead to prosecution or civil proceedings.  
City of Sunderland. Licence No. 100018385. Date: 2020


**Sunderland City Council**

Infrastructure, Planning and Transportation,  
City Development,  
Jack Crawford House,  
Commercial Road,  
Sunderland  
SR2 8QR  
Telephone: 0191 520 5555  
Web: [www.sunderland.gov.uk](http://www.sunderland.gov.uk)

PROJECT			<b>HIGHWAY MAINTENANCE PROGRAMME 2020/2021 MAINTENANCE SCHEME</b>		
TITLE			Houghton Road Rear footways		WARD Copt Hill
PROJECT LEADER			G. CARR		
DRAWN BY	CHECKED BY	APPROVED BY	NORTH 		
GS	-	-			
DATE	SCALE	SHEET SIZE			
01/2022	1:2500	A4			
DRAWING No.			REVISION		
10/HM/202223/003			0/-		



**KEY**

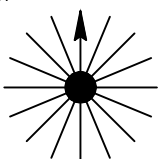
 Proposed works location.  
Approximate works area 880m<sup>2</sup>

Reproduced from the Ordnance Survey mapping with the permission of the Controller of Her Majesty's Stationary Office © Crown Copyright. Unauthorised reproduction infringes Crown Copyright and may lead to prosecution or civil proceedings.  
City of Sunderland. Licence No. 100018385. Date: 2020




**Sunderland City Council**

Infrastructure, Planning and Transportation,  
City Development,  
Jack Crawford House,  
Commercial Road,  
Sunderland  
SR2 8QR  
Telephone: 0191 520 5555  
Web: [www.sunderland.gov.uk](http://www.sunderland.gov.uk)

PROJECT <b>HIGHWAY MAINTENANCE PROGRAMME 2022/2023 MAINTENANCE SCHEME</b>			
TITLE <b>A182 DAIRY LANE SLIP ROAD</b>		WARD <b>COPT HILL</b>	
PROJECT LEADER <b>G. CARR</b>		NORTH 	
DRAWN BY <b>GS</b>	CHECKED BY -		APPROVED BY -
DATE <b>03/2022</b>	SCALE <b>1:1000</b>		SHEET SIZE <b>A4</b>
DRAWING No. <b>10/HM/202223/004</b>			REVISION <b>0</b>



**KEY**  
 Proposed works location.  
 Approximate works area 894m<sup>2</sup>

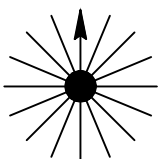
Reproduced from the Ordnance Survey mapping with the permission of the Controller of Her Majesty's Stationary Office © Crown Copyright. Unauthorised reproduction infringes Crown Copyright and may lead to prosecution or civil proceedings.  
 City of Sunderland. Licence No. 100018385. Date: 2020

**Sunderland City Council**


Infrastructure, Planning and Transportation,  
 City Development,  
 Jack Crawford House,  
 Commercial Road,  
 Sunderland  
 SR2 8QR  
 Telephone: 0191 520 5555  
 Web: [www.sunderland.gov.uk](http://www.sunderland.gov.uk)

PROJECT <b>HIGHWAY MAINTENANCE PROGRAMME 2022/2023 MAINTENANCE SCHEME</b>		
TITLE <b>ST OSWALDS TERRACE - MILBURN TERRACE</b>		WARD <b>SHINEY ROW</b>
PROJECT LEADER <b>G. CARR</b>		
DRAWN BY <b>GS</b>	CHECKED BY -	APPROVED BY -
DATE <b>01/2022</b>	SCALE <b>1:1000</b>	SHEET SIZE <b>A4</b>
DRAWING No. <b>10/HM/202223/005</b>		REVISION <b>0</b>

NORTH



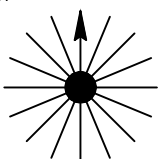


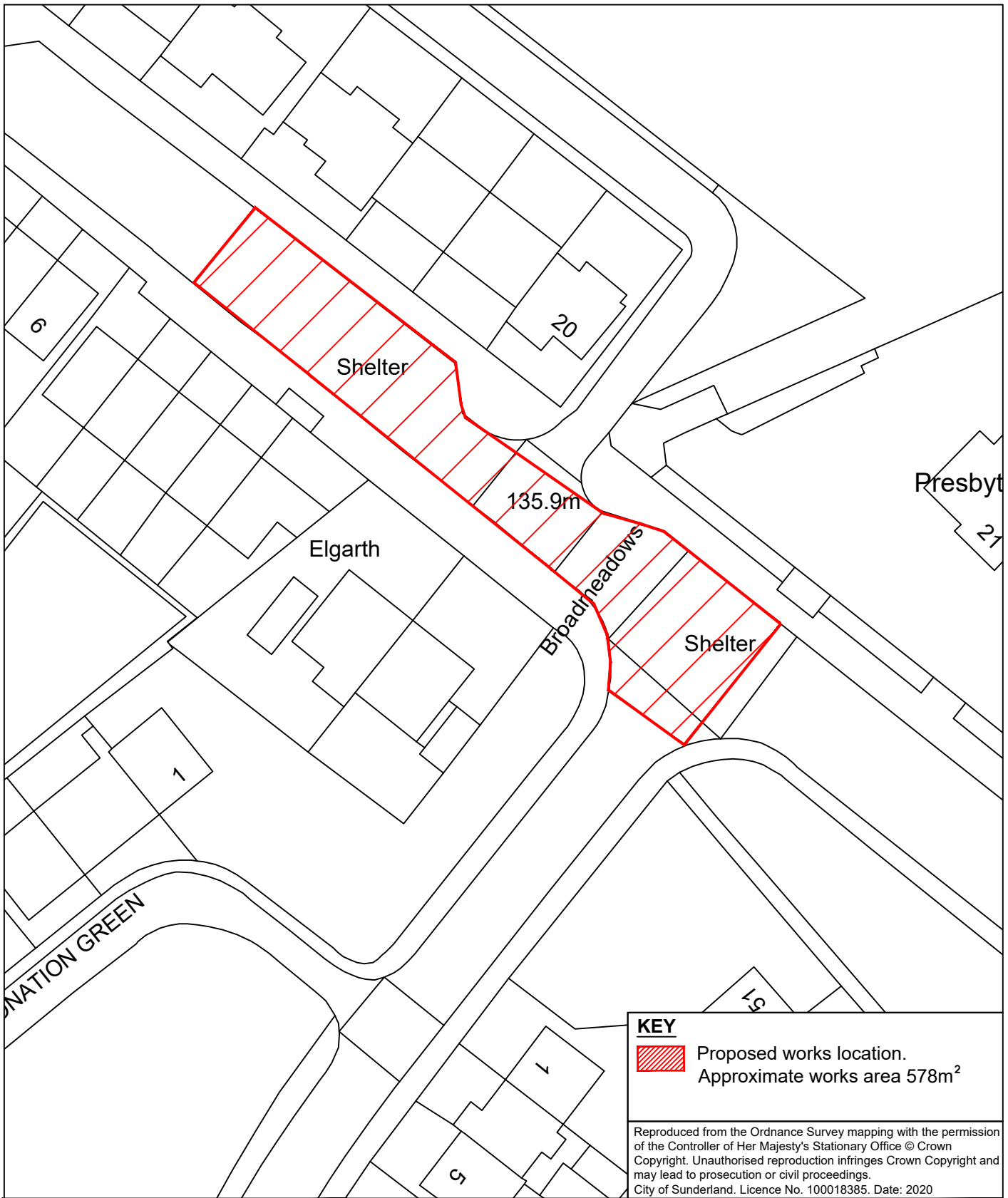
**KEY**  
 Proposed works location.  
 Approximate works area 806m<sup>2</sup>

Reproduced from the Ordnance Survey mapping with the permission of the Controller of Her Majesty's Stationary Office © Crown Copyright. Unauthorised reproduction infringes Crown Copyright and may lead to prosecution or civil proceedings.  
 City of Sunderland. Licence No. 100018385. Date: 2020

  
**Sunderland**  
 City Council

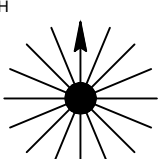
Infrastructure, Planning and Transportation,  
 City Development,  
 Jack Crawford House,  
 Commercial Road,  
 Sunderland  
 SR2 8QR  
 Telephone: 0191 520 5555  
 Web: [www.sunderland.gov.uk](http://www.sunderland.gov.uk)

<b>PROJECT</b>			<b>HIGHWAY MAINTENANCE PROGRAMME 2022/2023 MAINTENANCE SCHEME</b>		
<b>TITLE</b>		<b>REAR MILL TERRACE</b>		<b>WARD</b>	
				<b>SHINEY ROW</b>	
<b>PROJECT LEADER</b>			<b>NORTH</b> 		
<b>G. CARR</b>					
<b>DRAWN BY</b>	<b>CHECKED BY</b>	<b>APPROVED BY</b>			
<b>GS</b>	-	-			
<b>DATE</b>	<b>SCALE</b>	<b>SHEET SIZE</b>			
<b>01/2022</b>	<b>1:1000</b>	<b>A4</b>			
<b>DRAWING No.</b>		<b>REVISION</b>			
<b>10/HM/202223/006</b>		<b>0</b>			

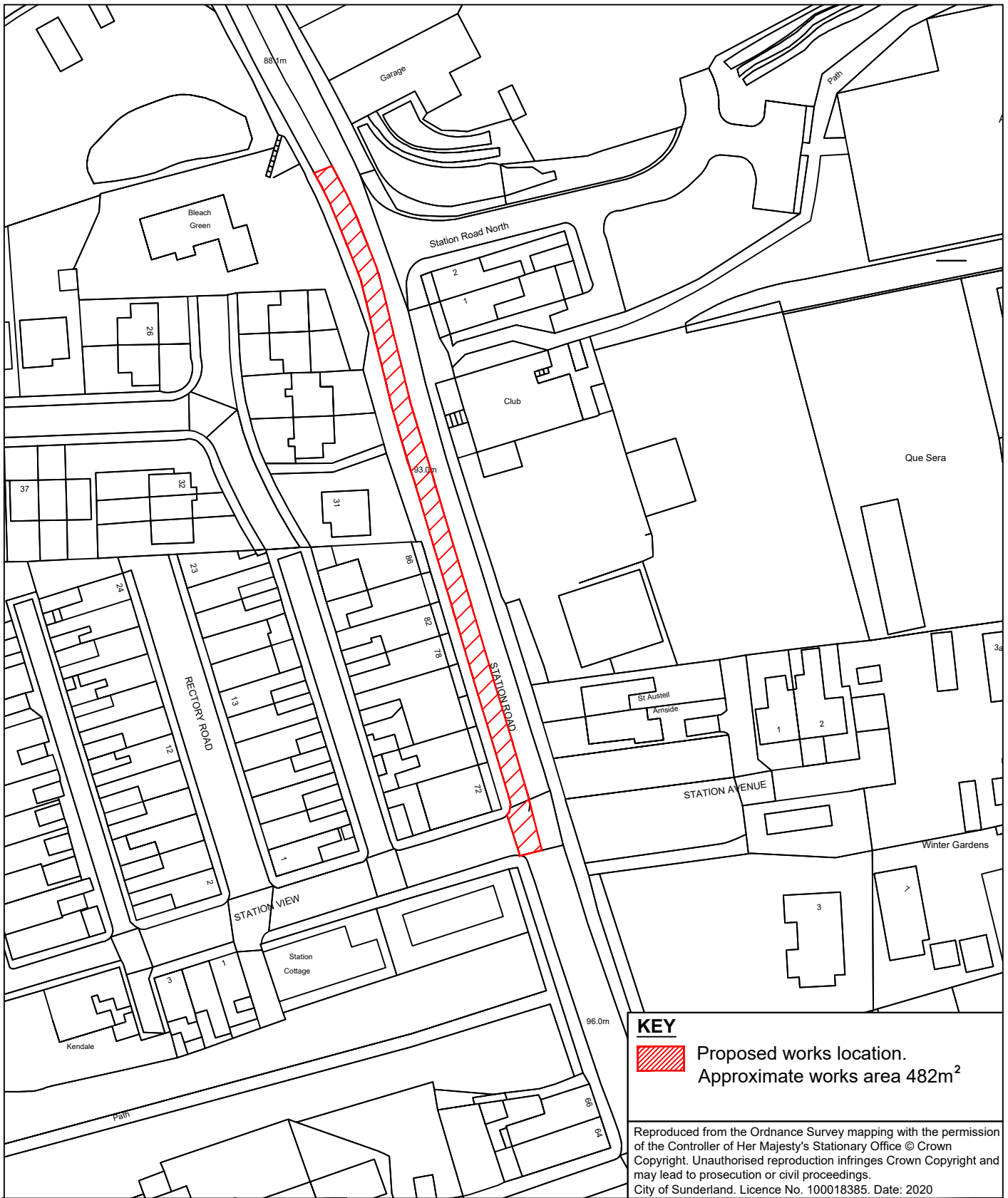



**Sunderland City Council**

Infrastructure, Planning and Transportation,  
City Development,  
Jack Crawford House,  
Commercial Road,  
Sunderland  
SR2 8QR  
Telephone: 0191 520 5555  
Web: [www.sunderland.gov.uk](http://www.sunderland.gov.uk)

<b>PROJECT</b>				<b>HIGHWAY MAINTENANCE PROGRAMME 2022/2023 MAINTENANCE SCHEME</b>					
<b>TITLE</b>				<b>WARD</b>					
A182 SOUTH HETTON ROAD				HETTON					
<b>PROJECT LEADER</b>				<b>NORTH</b>					
G. CARR									
<b>DRAWN BY</b>		<b>CHECKED BY</b>						<b>APPROVED BY</b>	
GS		-						-	
<b>DATE</b>		<b>SCALE</b>						<b>SHEET SIZE</b>	
03/2022		1:500		A4					
<b>DRAWING No.</b>				<b>REVISION</b>					
10/HM/202223/007				0					



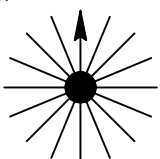


**KEY**  
 Proposed works location.  
 Approximate works area 482m<sup>2</sup>

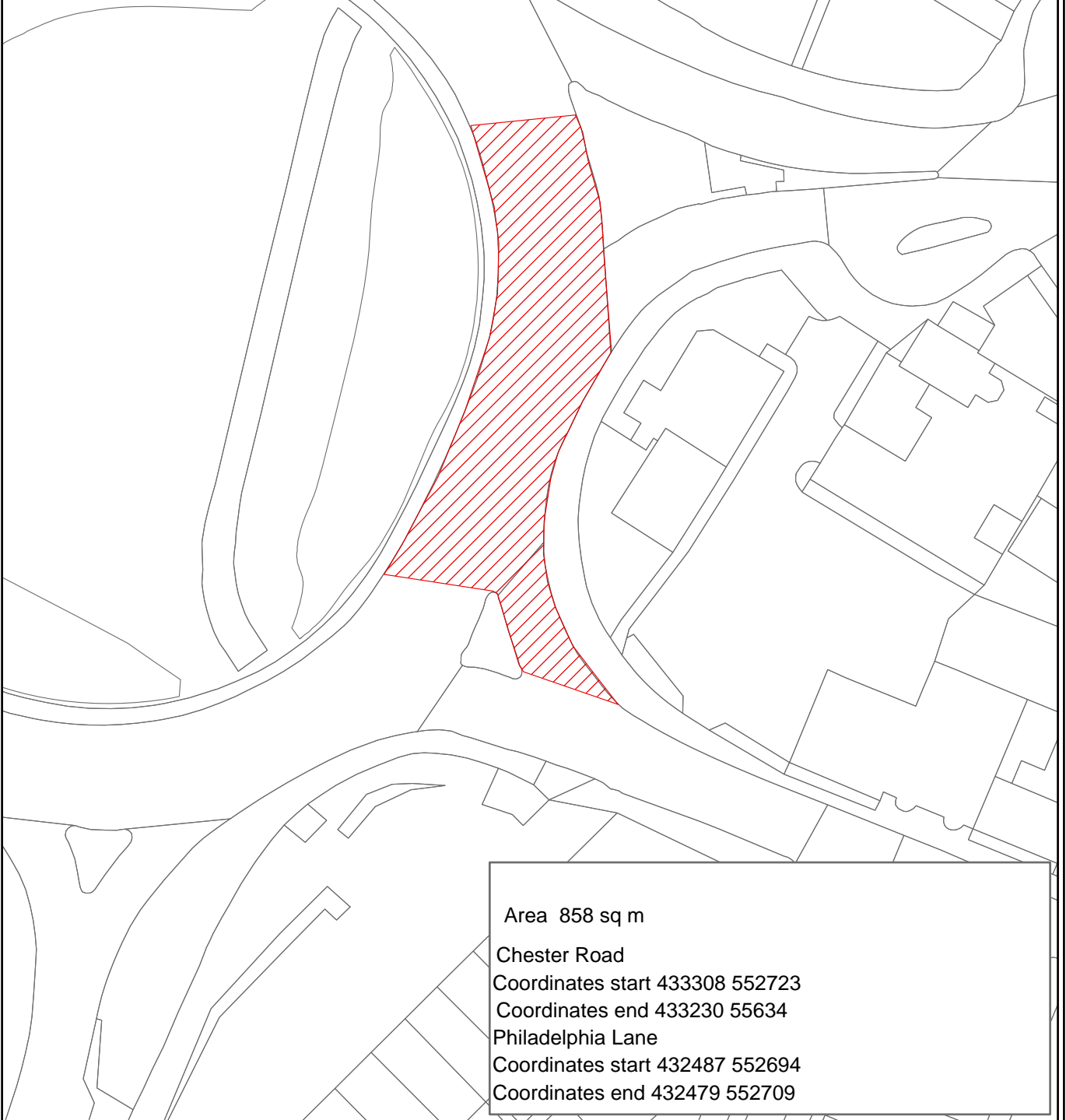
Reproduced from the Ordnance Survey mapping with the permission of the Controller of Her Majesty's Stationary Office © Crown Copyright. Unauthorised reproduction infringes Crown Copyright and may lead to prosecution or civil proceedings.  
 City of Sunderland. Licence No. 100018385. Date: 2020

  
**Sunderland**  
 City Council

Infrastructure, Planning and Transportation,  
 City Development,  
 Jack Crawford House,  
 Commercial Road,  
 Sunderland  
 SR2 8QR  
 Telephone: 0191 520 5555  
 Web: [www.sunderland.gov.uk](http://www.sunderland.gov.uk)

<b>PROJECT</b>			<b>HIGHWAY MAINTENANCE PROGRAMME 2022/2023 MAINTENANCE SCHEME</b>		
<b>TITLE</b>		<b>WARD</b>			
A182 STATION ROAD PHASE 2		HETTON			
<b>PROJECT LEADER</b>			<b>NORTH</b> 		
G. CARR					
<b>DRAWN BY</b>	<b>CHECKED BY</b>	<b>APPROVED BY</b>			
GS	-	-			
<b>DATE</b>	<b>SCALE</b>	<b>SHEET SIZE</b>			
03/2022	1:1000	A4			
<b>DRAWING No.</b>		<b>REVISION</b>			
10/HM/202223/008		0			

This map is based upon Ordnance Survey material with the permission of Ordnance Survey on behalf of Her Majesty's Stationary Office © Crown Copyright. Unauthorised reproduction infringes Crown Copyright and may lead to prosecution of civil proceedings. Number 10018385 Date 2021



Area 858 sq m  
 Chester Road  
 Coordinates start 433308 552723  
 Coordinates end 433230 55634  
 Philadelphia Lane  
 Coordinates start 432487 552694  
 Coordinates end 432479 552709



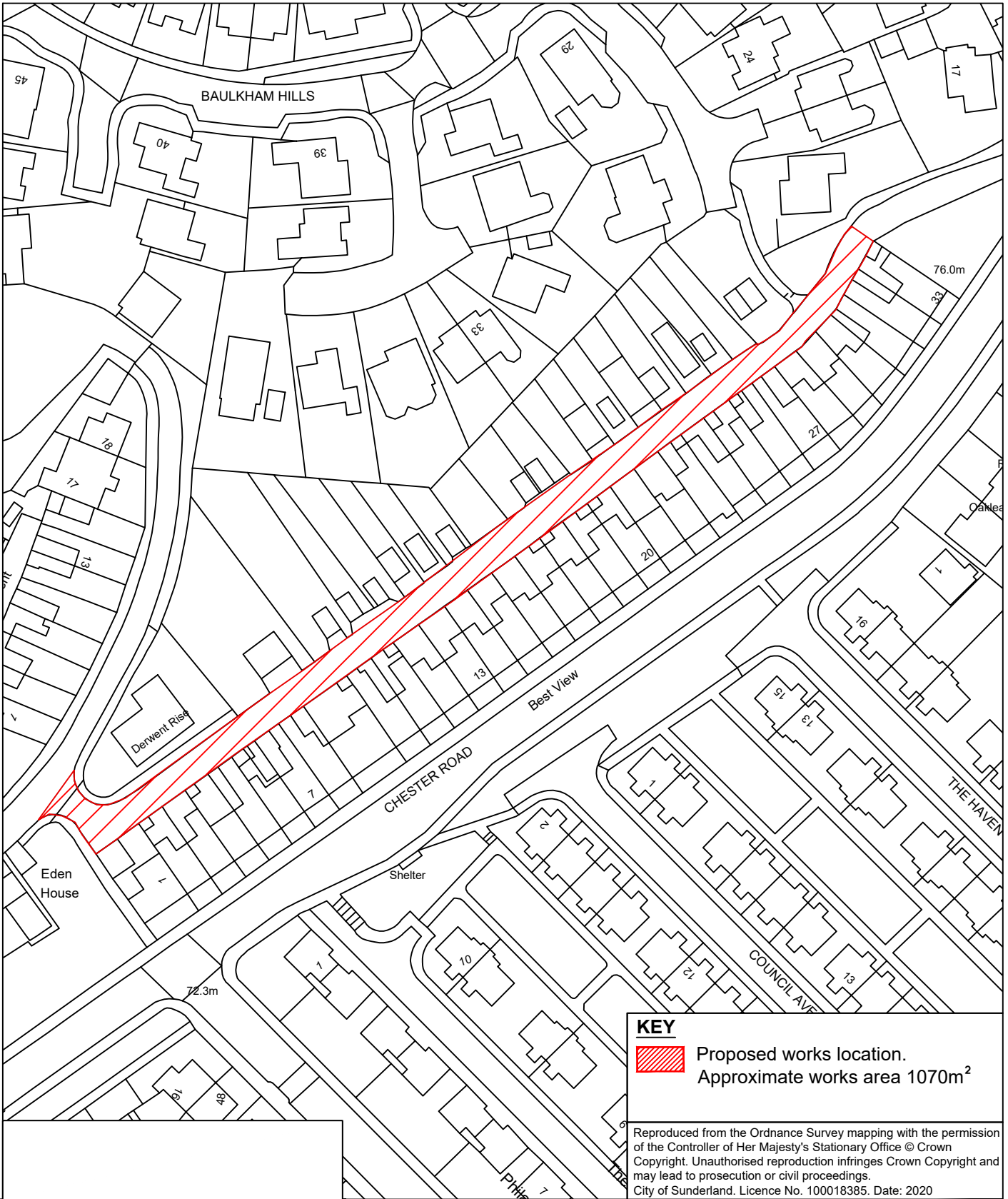
Commercial Development Directorate  
 Jack Crawford House  
 Commercial Road  
 Sunderland SR2 8QR  
 Telephone 0191 520 5555  
 Web: [www.sunderland.gov.uk](http://www.sunderland.gov.uk)

Project  
 HIGHWAY MAINTANACE PROGRAMME 2022 - 2023


Title  
 A182 SHINEY ROW ROUNDABOUT

Project Leader:	G Carr	
Drawn By:	Checked By:	Approved By:
Date:	Scale:	Sheet Size: A4
Drawing No:	Revision:	





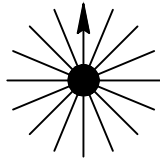
**KEY**

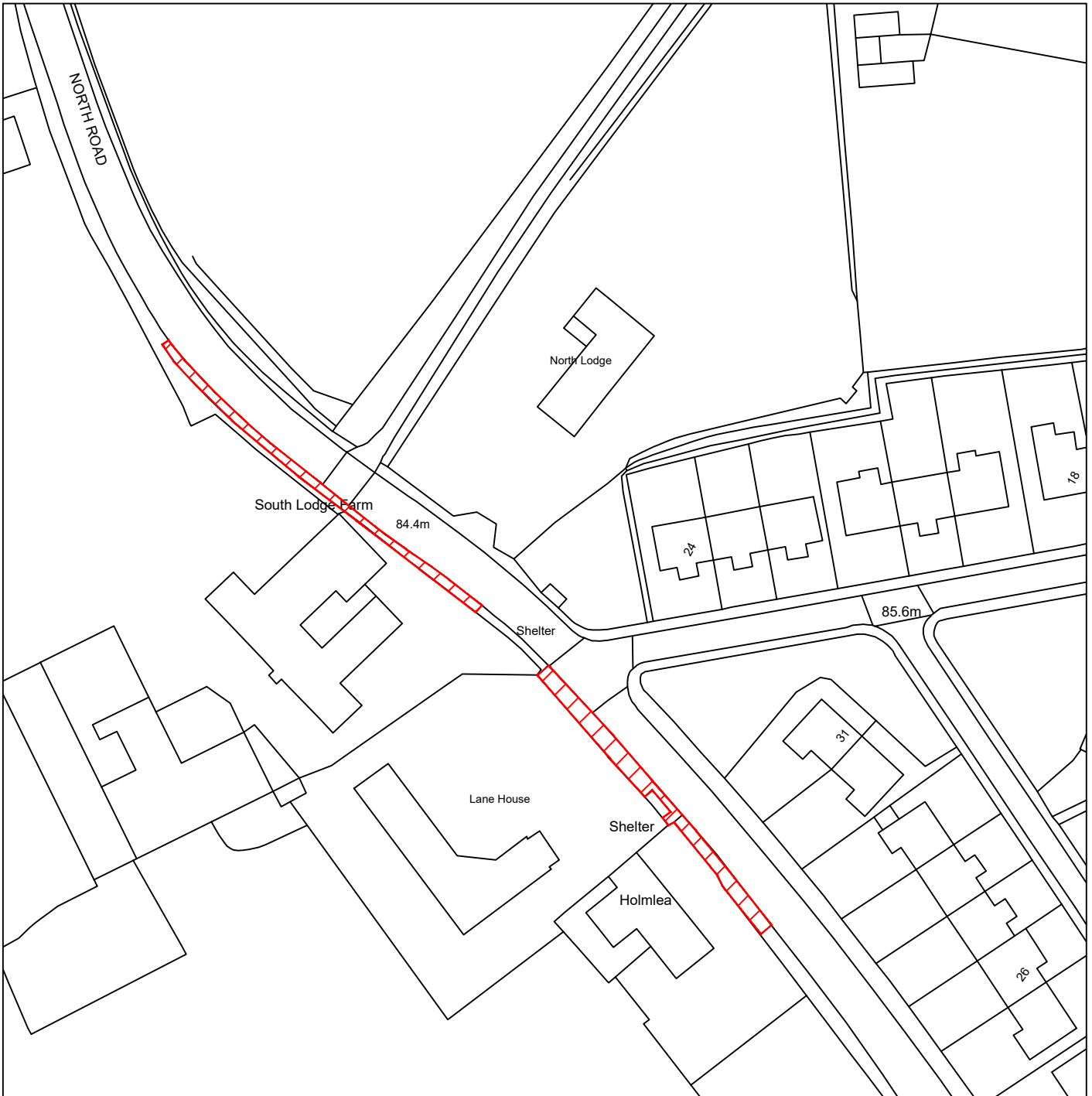
 Proposed works location.  
Approximate works area 1070m<sup>2</sup>

Reproduced from the Ordnance Survey mapping with the permission of the Controller of Her Majesty's Stationary Office © Crown Copyright. Unauthorised reproduction infringes Crown Copyright and may lead to prosecution or civil proceedings. City of Sunderland. Licence No. 100018385. Date: 2020


  
**Sunderland**  
 City Council

Infrastructure, Planning and Transportation,  
 City Development,  
 Jack Crawford House,  
 Commercial Road,  
 Sunderland  
 SR2 8QR  
 Telephone: 0191 520 5555  
 Web: [www.sunderland.gov.uk](http://www.sunderland.gov.uk)

<b>PROJECT</b>			<b>HIGHWAY MAINTENANCE PROGRAMME 2022/2023 MAINTENANCE SCHEME</b>		
<b>TITLE</b>		<b>WARD</b>			
<b>REAR CHESTER ROAD / BEST VIEW</b>		<b>SHINEY ROW</b>			
<b>PROJECT LEADER</b>			<b>NORTH</b> 		
<b>G. CARR</b>					
<b>DRAWN BY</b>	<b>CHECKED BY</b>	<b>APPROVED BY</b>			
<b>GS</b>	-	-			
<b>DATE</b>	<b>SCALE</b>	<b>SHEET SIZE</b>			
<b>01/2022</b>	<b>1:1000</b>	<b>A4</b>			
<b>DRAWING No.</b>		<b>REVISION</b>			
<b>10/HM/202223/010</b>		<b>0</b>			



**KEY**

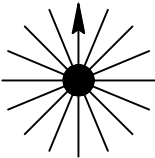
 Proposed works location.  
Approximate works area 100m<sup>2</sup>

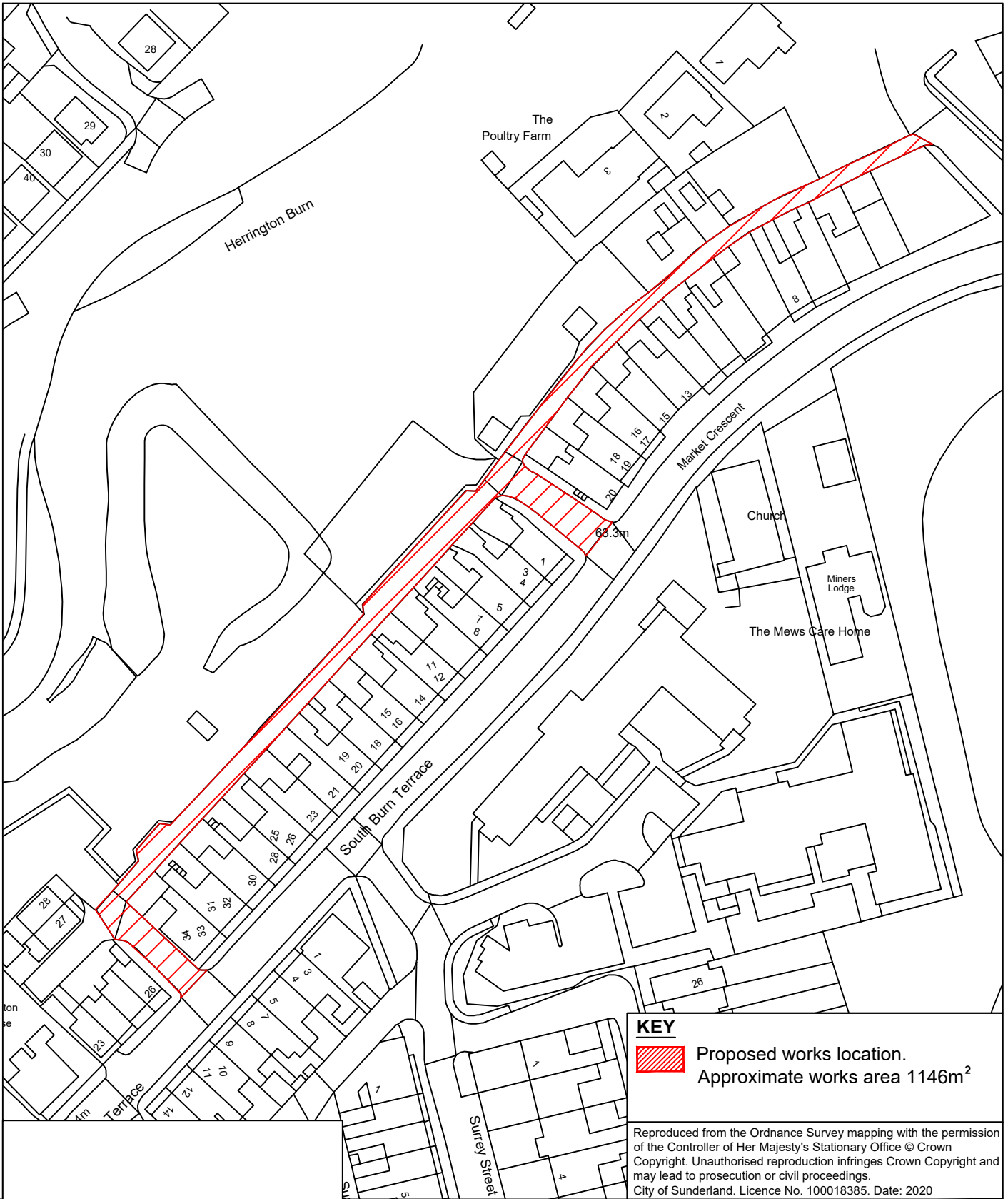
Reproduced from the Ordnance Survey mapping with the permission of the Controller of Her Majesty's Stationary Office © Crown Copyright. Unauthorised reproduction infringes Crown Copyright and may lead to prosecution or civil proceedings.  
City of Sunderland. Licence No. 100018385. Date: 2020




**Sunderland City Council**

Infrastructure, Planning and Transportation,  
City Development,  
Jack Crawford House,  
Commercial Road,  
Sunderland  
SR2 8QR  
Telephone: 0191 520 5555  
Web: [www.sunderland.gov.uk](http://www.sunderland.gov.uk)

PROJECT			<b>HIGHWAY MAINTENANCE PROGRAMME 2022/2023 MAINTENANCE SCHEME</b>		
TITLE			WARD		
B1284 NORTH ROAD			HETTON		
PROJECT LEADER			NORTH		
G. CARR					
DRAWN BY	CHECKED BY	APPROVED BY			
GS	-	-			
DATE	SCALE	SHEET SIZE			
03/2022	1:1000	A4	REVISION		
DRAWING No.			0		
10/HM/202223/011					



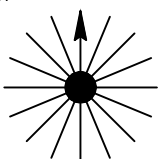
**KEY**

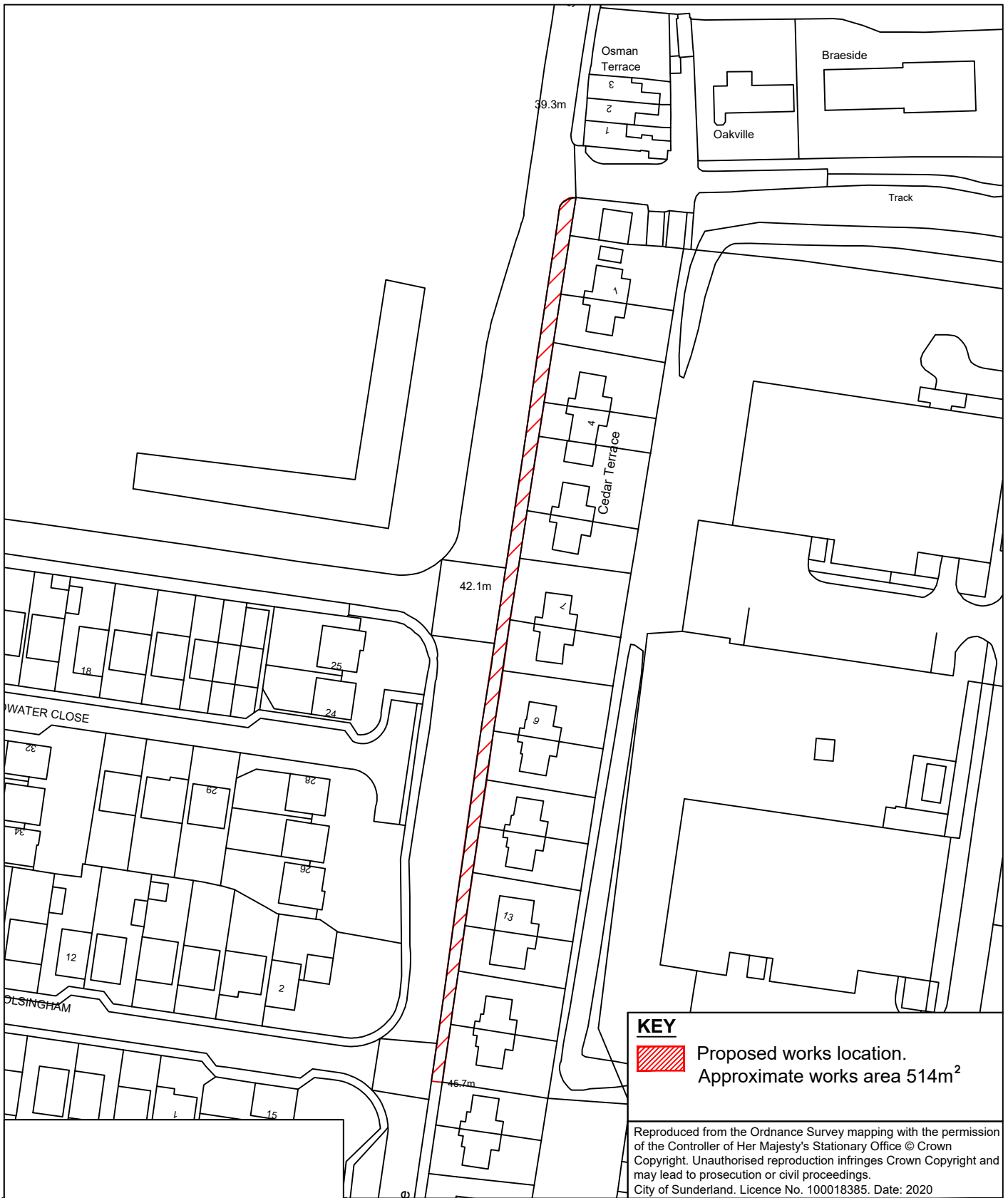
 Proposed works location.  
Approximate works area 1146m<sup>2</sup>

Reproduced from the Ordnance Survey mapping with the permission of the Controller of Her Majesty's Stationary Office © Crown Copyright. Unauthorised reproduction infringes Crown Copyright and may lead to prosecution or civil proceedings.  
City of Sunderland. Licence No. 100018385. Date: 2020


  
**Sunderland**  
 City Council

Infrastructure, Planning and Transportation,  
 City Development,  
 Jack Crawford House,  
 Commercial Road,  
 Sunderland  
 SR2 8QR  
 Telephone: 0191 520 5555  
 Web: [www.sunderland.gov.uk](http://www.sunderland.gov.uk)

<b>PROJECT</b>			
<b>HIGHWAY MAINTENANCE PROGRAMME 2022/2023 MAINTENANCE SCHEME</b>			
<b>TITLE</b>		<b>WARD</b>	
<b>SOUTHBURN TERRACE</b>		<b>SHINEY ROW</b>	
<b>PROJECT LEADER</b>		<b>NORTH</b> 	
<b>G. CARR</b>			
<b>DRAWN BY</b>	<b>CHECKED BY</b>		<b>APPROVED BY</b>
<b>GS</b>	-		-
<b>DATE</b>	<b>SCALE</b>		<b>SHEET SIZE</b>
<b>01/2022</b>	<b>1:1000</b>	<b>A4</b>	
<b>DRAWING No.</b>		<b>REVISION</b>	
<b>10/HM/202223/012</b>		<b>0</b>	



**KEY**

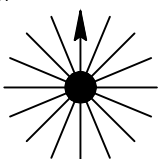
 Proposed works location.  
Approximate works area 514m<sup>2</sup>

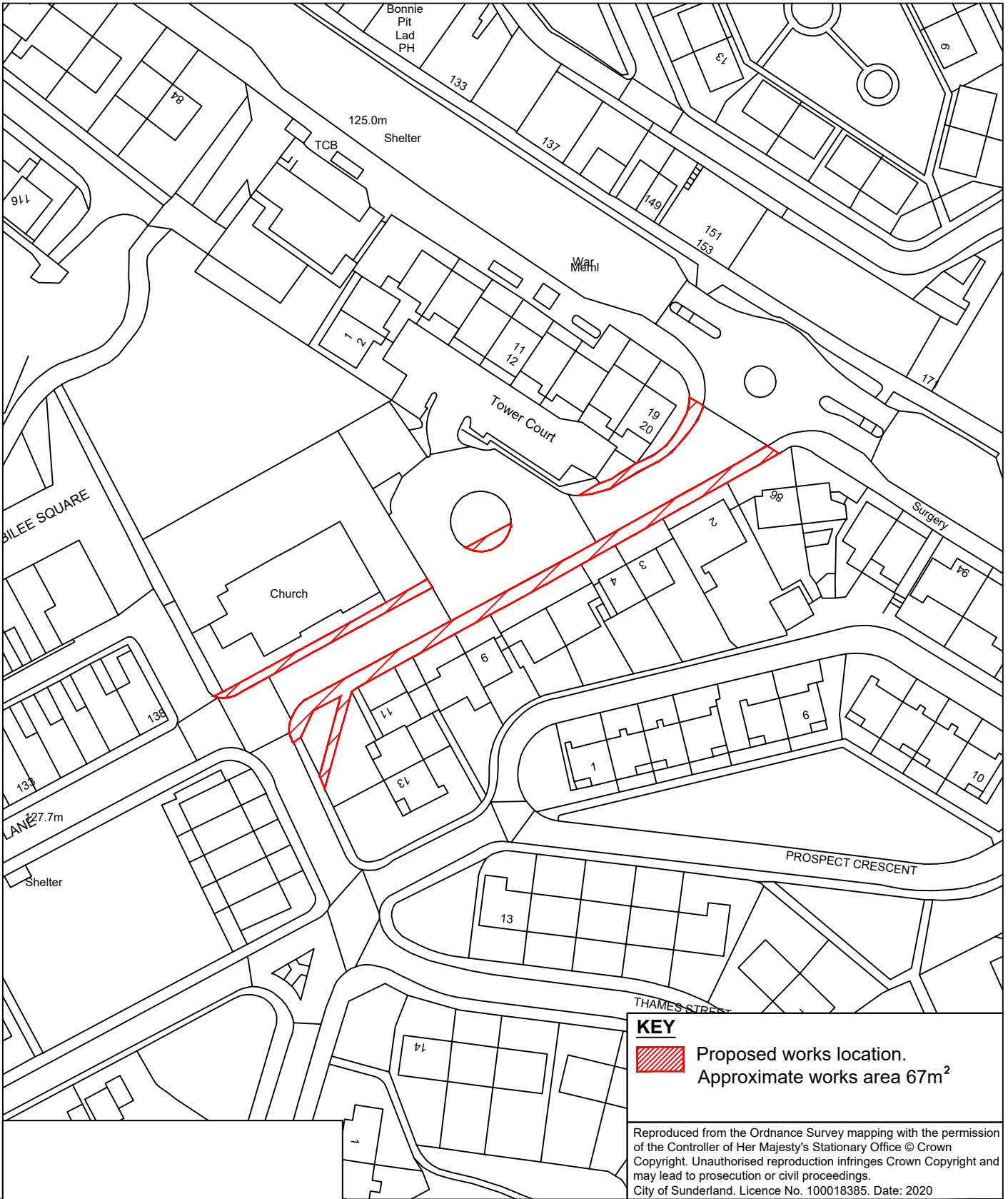
Reproduced from the Ordnance Survey mapping with the permission of the Controller of Her Majesty's Stationary Office © Crown Copyright. Unauthorised reproduction infringes Crown Copyright and may lead to prosecution or civil proceedings.  
City of Sunderland. Licence No. 100018385. Date: 2020




**Sunderland City Council**

Infrastructure, Planning and Transportation,  
City Development,  
Jack Crawford House,  
Commercial Road,  
Sunderland  
SR2 8QR  
Telephone: 0191 520 5555  
Web: [www.sunderland.gov.uk](http://www.sunderland.gov.uk)

PROJECT			<b>HIGHWAY MAINTENANCE PROGRAMME 2022/2023 MAINTENANCE SCHEME</b>		
TITLE		WARD			
<b>SEdgeleth Road Footway</b>		<b>HOUGHTON</b>			
PROJECT LEADER			NORTH 		
<b>G. CARR</b>					
DRAWN BY	CHECKED BY	APPROVED BY			
<b>GS</b>	-	-			
DATE	SCALE	SHEET SIZE			
<b>01/2022</b>	<b>1:1100</b>	<b>A4</b>			
DRAWING No.		REVISION			
<b>10/HM/202223/013</b>		<b>0</b>			



**KEY**

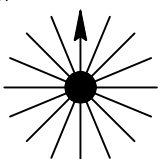
 Proposed works location.  
Approximate works area 67m<sup>2</sup>

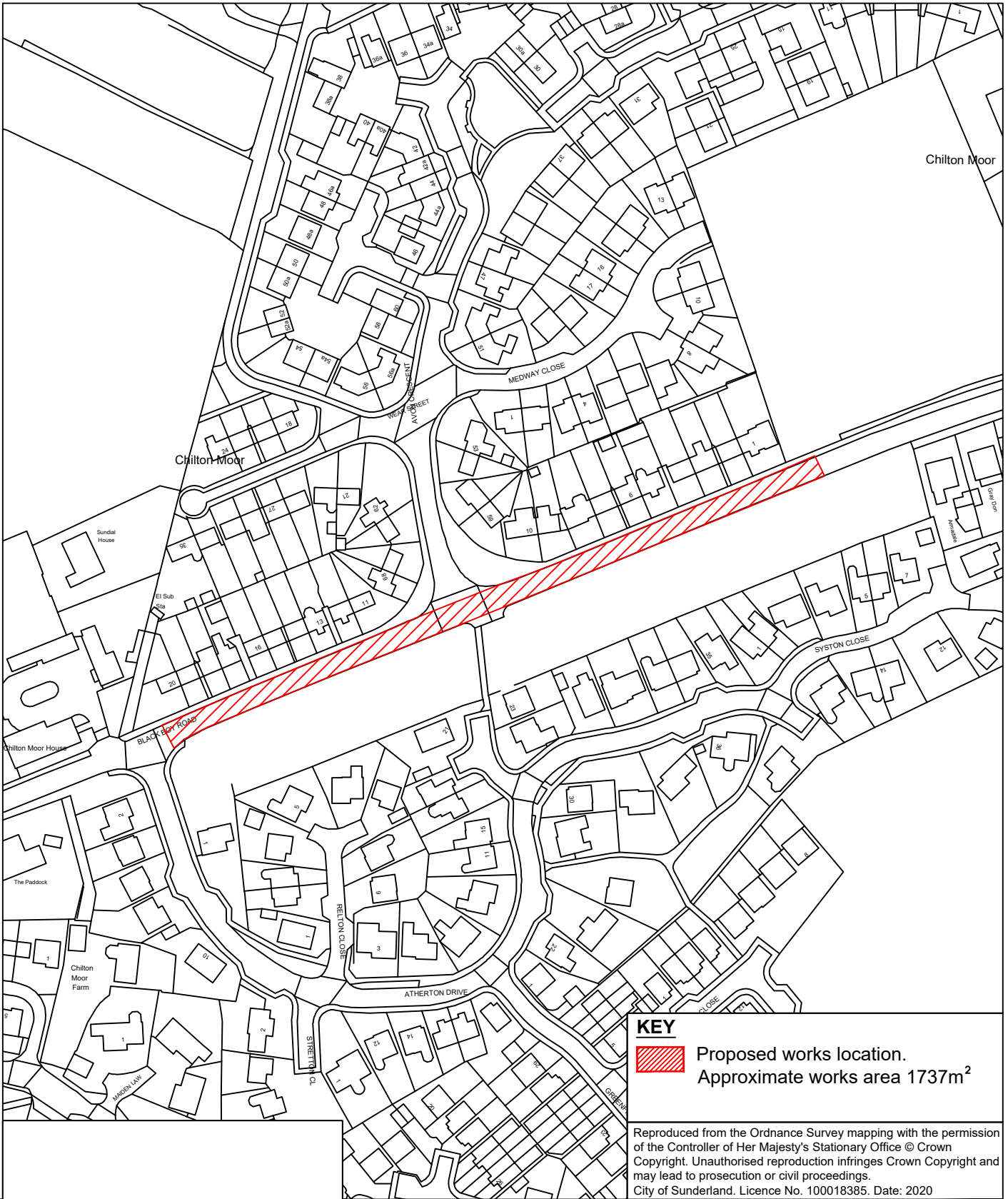
Reproduced from the Ordnance Survey mapping with the permission of the Controller of Her Majesty's Stationary Office © Crown Copyright. Unauthorised reproduction infringes Crown Copyright and may lead to prosecution or civil proceedings.  
City of Sunderland. Licence No. 100018385. Date: 2020




**Sunderland City Council**

Infrastructure, Planning and Transportation,  
City Development,  
Jack Crawford House,  
Commercial Road,  
Sunderland  
SR2 8QR  
Telephone: 0191 520 5555  
Web: [www.sunderland.gov.uk](http://www.sunderland.gov.uk)

PROJECT			<b>HIGHWAY MAINTENANCE PROGRAMME 2022/2023 MAINTENANCE SCHEME</b>		
TITLE			WARD		
ELEMORE LANE			HETTON		
PROJECT LEADER			NORTH		
G. CARR					
DRAWN BY	CHECKED BY	APPROVED BY			
GS	-	-			
DATE	SCALE	SHEET SIZE			
01/2022	1:1000	A4			
DRAWING No.			REVISION		
10/HM/202223/014			0		

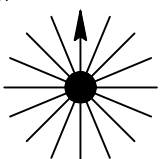


**KEY**  
 Proposed works location.  
 Approximate works area 1737m<sup>2</sup>

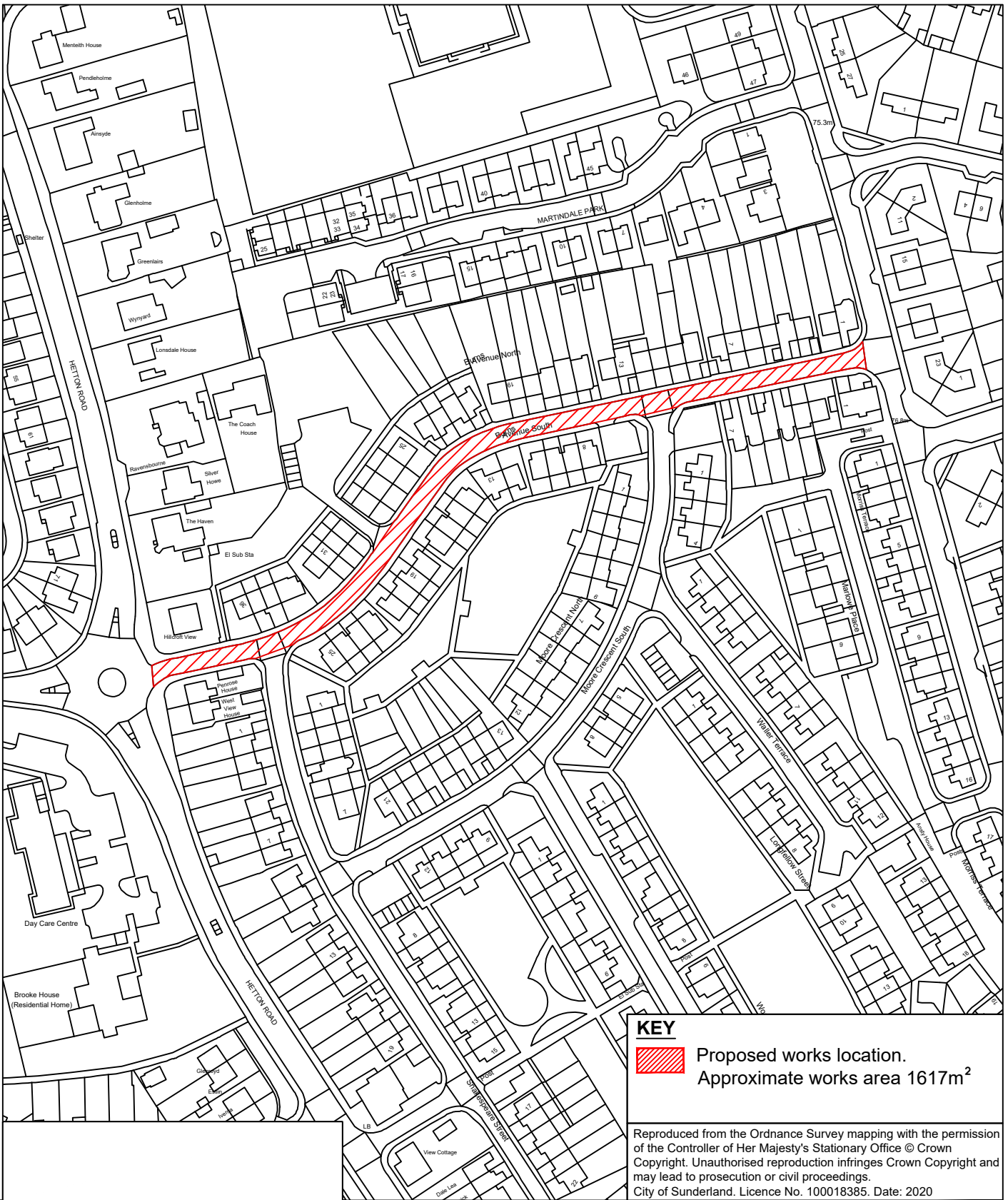
Reproduced from the Ordnance Survey mapping with the permission of the Controller of Her Majesty's Stationary Office © Crown Copyright. Unauthorised reproduction infringes Crown Copyright and may lead to prosecution or civil proceedings.  
 City of Sunderland. Licence No. 100018385. Date: 2020


**Sunderland**  
City Council

Infrastructure, Planning and Transportation,  
 City Development,  
 Jack Crawford House,  
 Commercial Road,  
 Sunderland  
 SR2 8QR  
 Telephone: 0191 520 5555  
 Web: [www.sunderland.gov.uk](http://www.sunderland.gov.uk)

<b>PROJECT</b>			<b>HIGHWAY MAINTENANCE PROGRAMME 2022/2023 MAINTENANCE SCHEME</b>		
<b>TITLE</b>		<b>WARD</b>			
<b>BLACK BOY ROAD PHASE 1</b>		<b>HOUGHTON</b>			
<b>PROJECT LEADER</b>					<b>NORTH</b> 
<b>G. CARR</b>					
<b>DRAWN BY</b>	<b>CHECKED BY</b>	<b>APPROVED BY</b>			
<b>GS</b>	-	-			
<b>DATE</b>	<b>SCALE</b>	<b>SHEET SIZE</b>			
<b>01/2022</b>	<b>1:1800</b>	<b>A4</b>			
<b>DRAWING No.</b>				<b>REVISION</b>	
<b>10/HM/202223/015</b>				<b>0</b>	



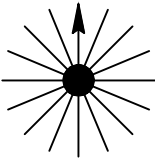


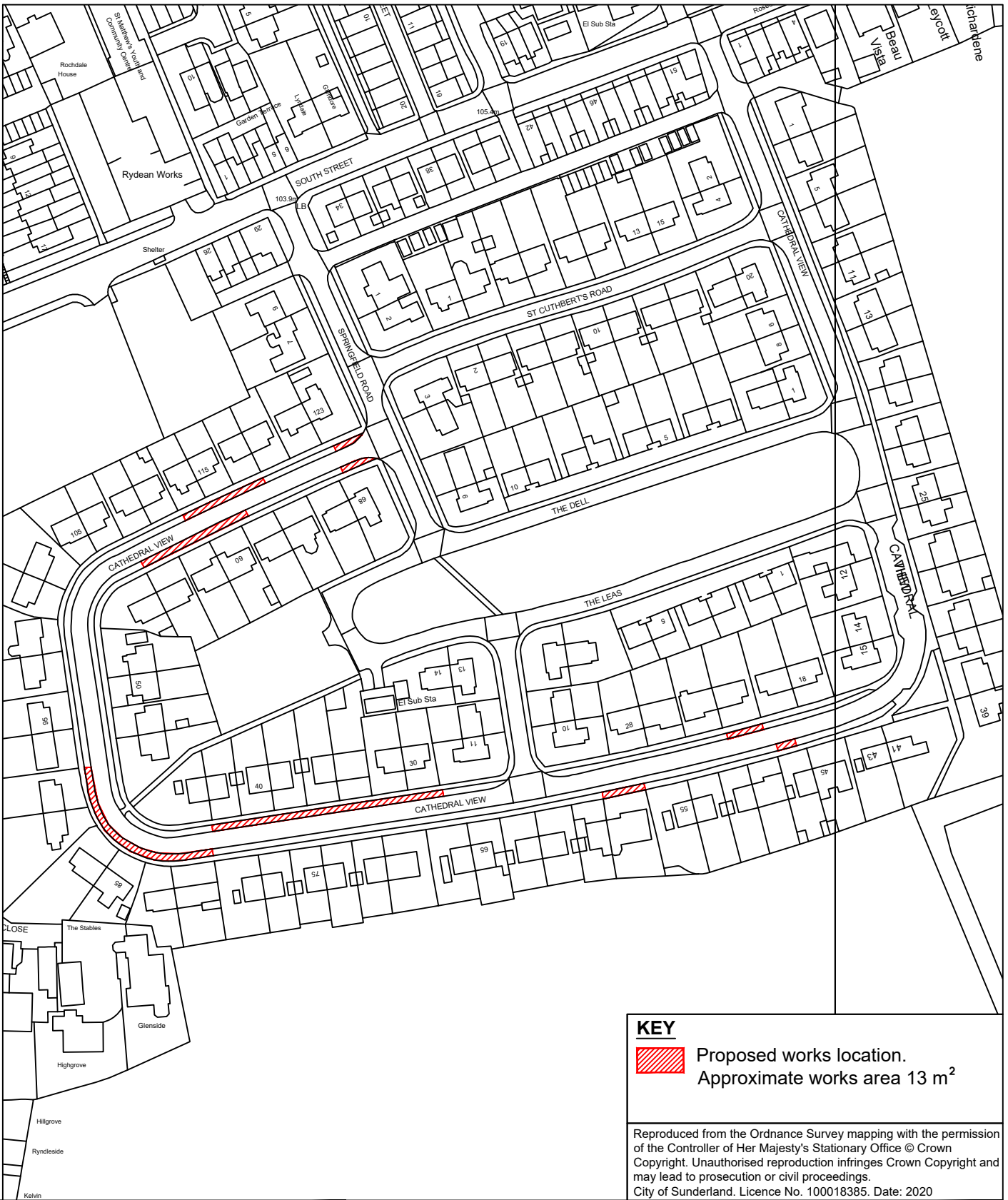
**KEY**  
 Proposed works location.  
 Approximate works area 1617m<sup>2</sup>

Reproduced from the Ordnance Survey mapping with the permission of the Controller of Her Majesty's Stationary Office © Crown Copyright. Unauthorised reproduction infringes Crown Copyright and may lead to prosecution or civil proceedings.  
 City of Sunderland. Licence No. 100018385. Date: 2020


  
**Sunderland**  
 City Council

Infrastructure, Planning and Transportation,  
 City Development,  
 Jack Crawford House,  
 Commercial Road,  
 Sunderland  
 SR2 8QR  
 Telephone: 0191 520 5555  
 Web: [www.sunderland.gov.uk](http://www.sunderland.gov.uk)

<b>PROJECT</b>			<b>HIGHWAY MAINTENANCE PROGRAMME 2022/2023 MAINTENANCE SCHEME</b>				
<b>TITLE</b>		<b>WARD</b>		<b>NORTH</b> 			
<b>BURNS AVENUE SOUTH</b>		<b>HOUGHTON</b>					
<b>PROJECT LEADER</b>			<b>G. CARR</b>				
<b>DRAWN BY</b>	<b>CHECKED BY</b>	<b>APPROVED BY</b>					
<b>GS</b>	<b>-</b>	<b>-</b>					
<b>DATE</b>	<b>SCALE</b>	<b>SHEET SIZE</b>					
<b>01/2022</b>	<b>1:1800</b>	<b>A4</b>					
<b>DRAWING No.</b>			<b>REVISION</b>				
<b>10/HM/202223/016</b>			<b>0</b>				



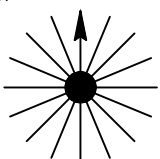
**KEY**

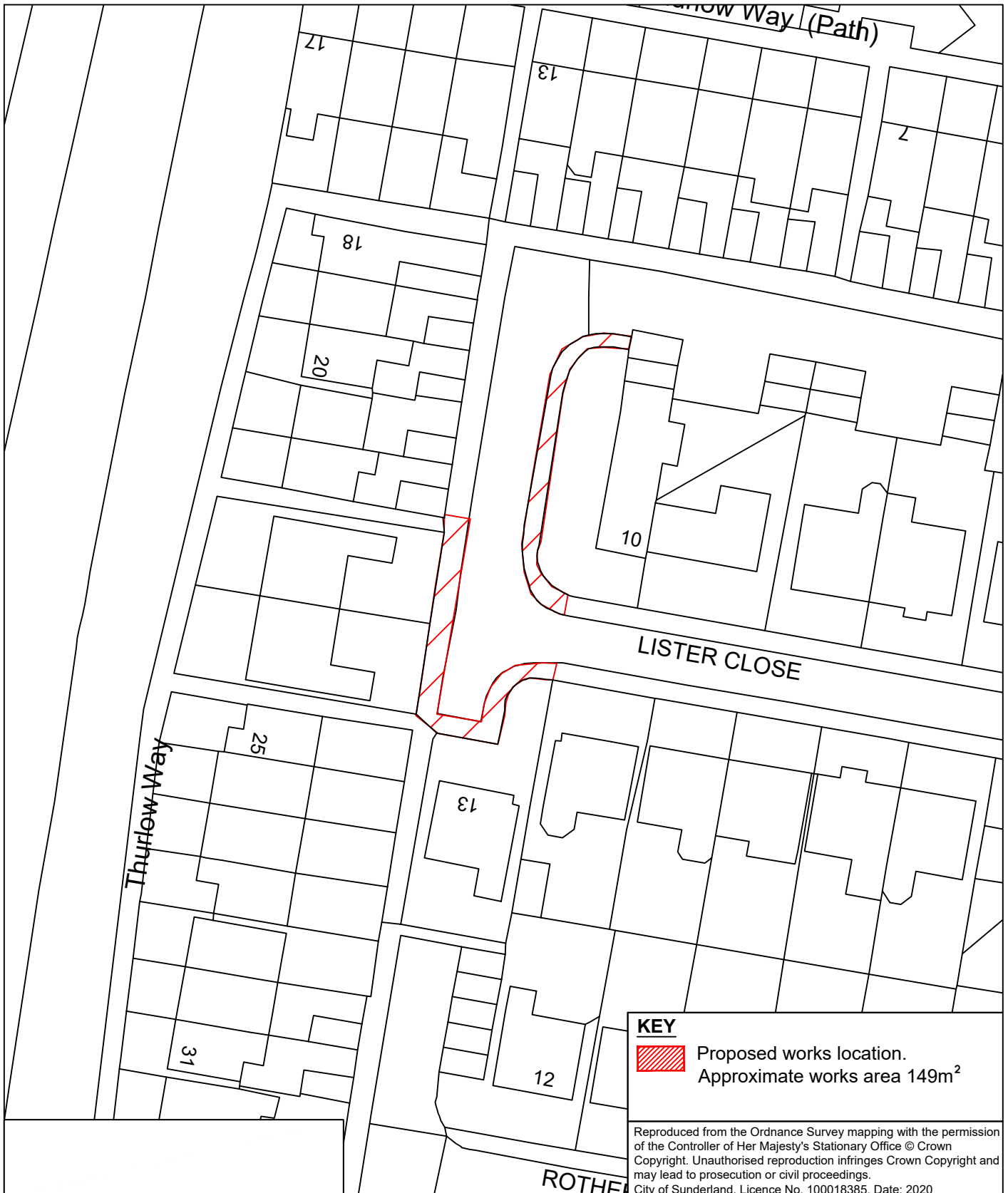
 Proposed works location.  
Approximate works area 13 m<sup>2</sup>


Reproduced from the Ordnance Survey mapping with the permission of the Controller of Her Majesty's Stationary Office © Crown Copyright. Unauthorised reproduction infringes Crown Copyright and may lead to prosecution or civil proceedings.  
City of Sunderland. Licence No. 100018385. Date: 2020

  
**Sunderland**  
 City Council

Infrastructure, Planning and Transportation,  
 City Development,  
 Jack Crawford House,  
 Commercial Road,  
 Sunderland  
 SR2 8QR  
 Telephone: 0191 520 5555  
 Web: [www.sunderland.gov.uk](http://www.sunderland.gov.uk)

<b>PROJECT</b>			<b>HIGHWAY MAINTENANCE PROGRAMME 2021/2022 MAINTENANCE SCHEME</b>		
<b>TITLE</b>			<b>WARD</b>		
CATHEDRAL VIEW			COPT HILL WARD		
<b>PROJECT LEADER</b>			<b>NORTH</b> 		
G. CARR					
<b>DRAWN BY</b>	<b>CHECKED BY</b>	<b>APPROVED BY</b>			
M. Wood	-	-			
<b>DATE</b>	<b>SCALE</b>	<b>SHEET SIZE</b>			
03/02/2021	NTS	A4			
<b>DRAWING No.</b>		<b>REVISION</b>			
10/HM/202223/017		0/-			



**KEY**  
 Proposed works location.  
 Approximate works area 149m<sup>2</sup>

Reproduced from the Ordnance Survey mapping with the permission of the Controller of Her Majesty's Stationary Office © Crown Copyright. Unauthorised reproduction infringes Crown Copyright and may lead to prosecution or civil proceedings.  
 City of Sunderland. Licence No. 100018385. Date: 2020

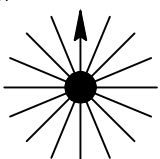


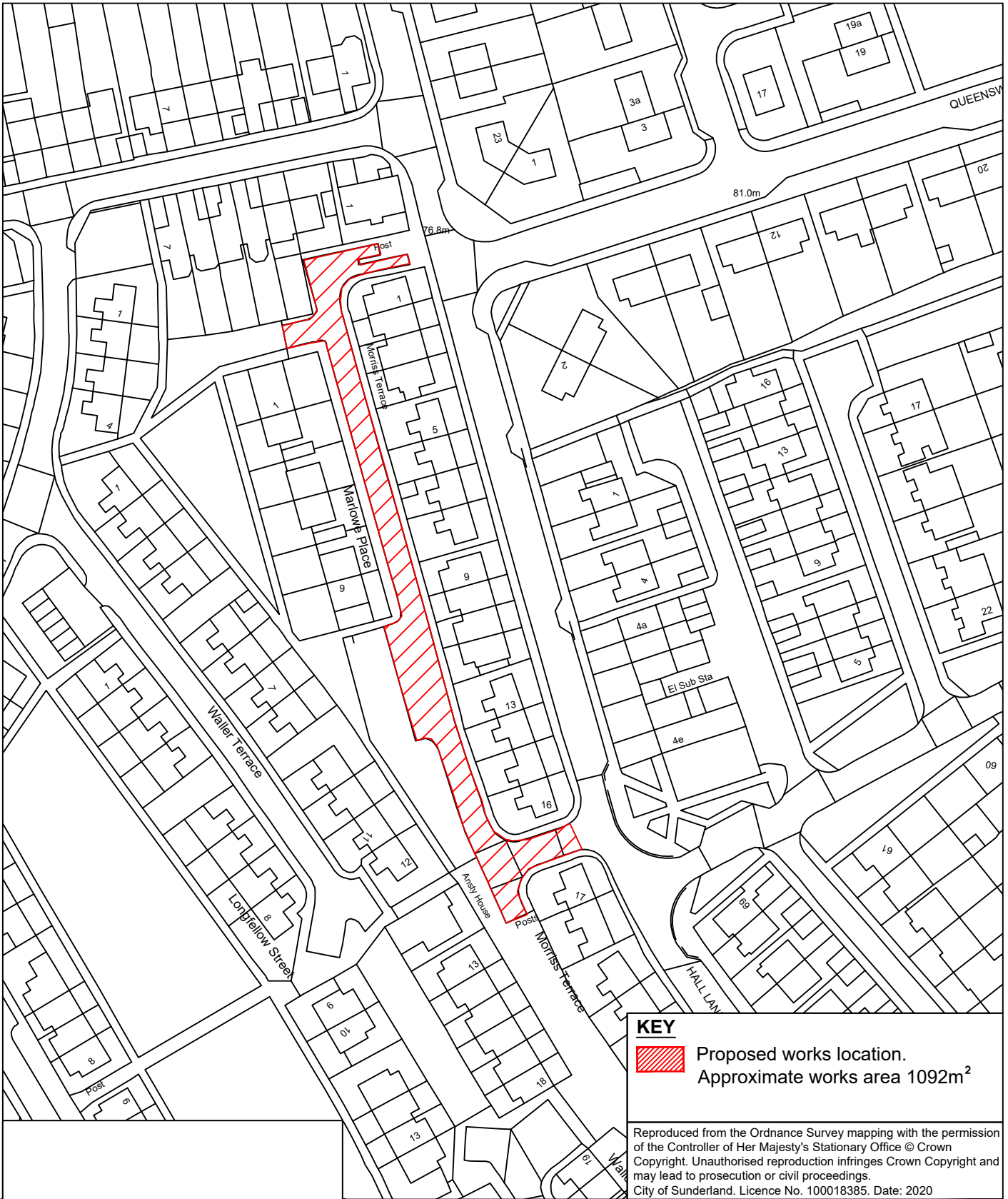
**Sunderland City Council**

Infrastructure, Planning and Transportation,  
 City Development,  
 Jack Crawford House,  
 Commercial Road,  
 Sunderland  
 SR2 8QR  
 Telephone: 0191 520 5555  
 Web: [www.sunderland.gov.uk](http://www.sunderland.gov.uk)


PROJECT <b>HIGHWAY MAINTENANCE PROGRAMME 2022/2023 MAINTENANCE SCHEME</b>		
TITLE <b>LISTER CLOSE</b>		WARD <b>HETTON</b>
PROJECT LEADER <b>G. CARR</b>		
DRAWN BY <b>GS</b>	CHECKED BY -	APPROVED BY -
DATE <b>01/2022</b>	SCALE <b>1:600</b>	SHEET SIZE <b>A4</b>
DRAWING No. <b>10/HM/202223/018</b>		REVISION <b>0</b>

NORTH





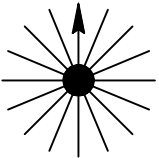
**KEY**

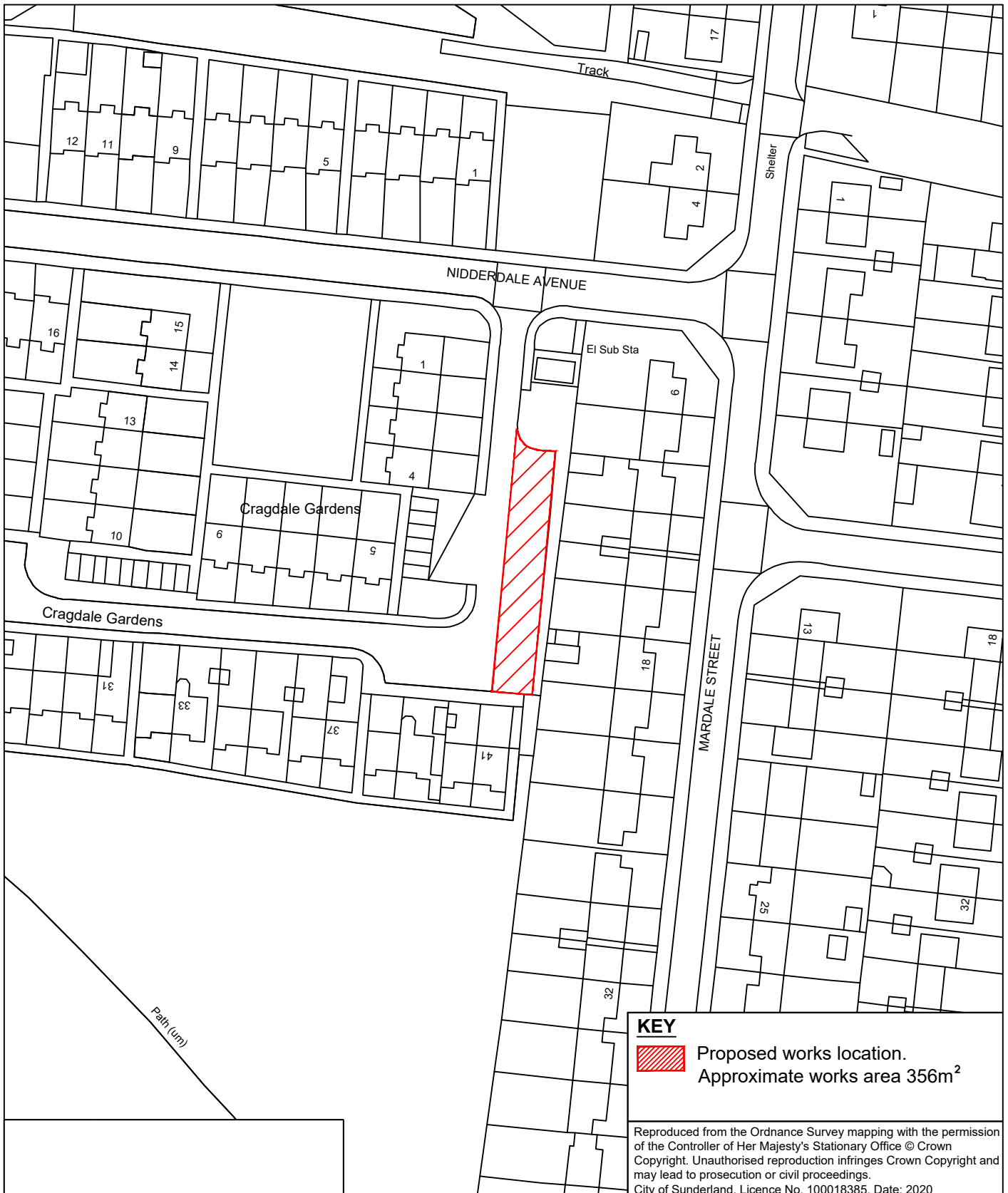
 Proposed works location.  
Approximate works area 1092m<sup>2</sup>


Reproduced from the Ordnance Survey mapping with the permission of the Controller of Her Majesty's Stationary Office © Crown Copyright. Unauthorised reproduction infringes Crown Copyright and may lead to prosecution or civil proceedings.  
City of Sunderland. Licence No. 100018385. Date: 2020

  
**Sunderland  
City Council**

Infrastructure, Planning and Transportation,  
City Development,  
Jack Crawford House,  
Commercial Road,  
Sunderland  
SR2 8QR  
Telephone: 0191 520 5555  
Web: [www.sunderland.gov.uk](http://www.sunderland.gov.uk)

<b>PROJECT</b>			<b>HIGHWAY MAINTENANCE PROGRAMME 2022/2023 MAINTENANCE SCHEME</b>		
<b>TITLE</b>		<b>WARD</b>			
<b>MARLOWE PLACE</b>		<b>HOUGHTON</b>			
<b>PROJECT LEADER</b>			<b>NORTH</b> 		
<b>G. CARR</b>					
<b>DRAWN BY</b>	<b>CHECKED BY</b>	<b>APPROVED BY</b>			
<b>GS</b>	-	-			
<b>DATE</b>	<b>SCALE</b>	<b>SHEET SIZE</b>			
<b>01/2022</b>	<b>1:1100</b>	<b>A4</b>			
<b>DRAWING No.</b>		<b>REVISION</b>			
<b>10/HM/202223/019</b>		<b>0</b>			



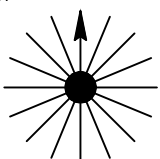
**KEY**  
 Proposed works location.  
 Approximate works area 356m<sup>2</sup>

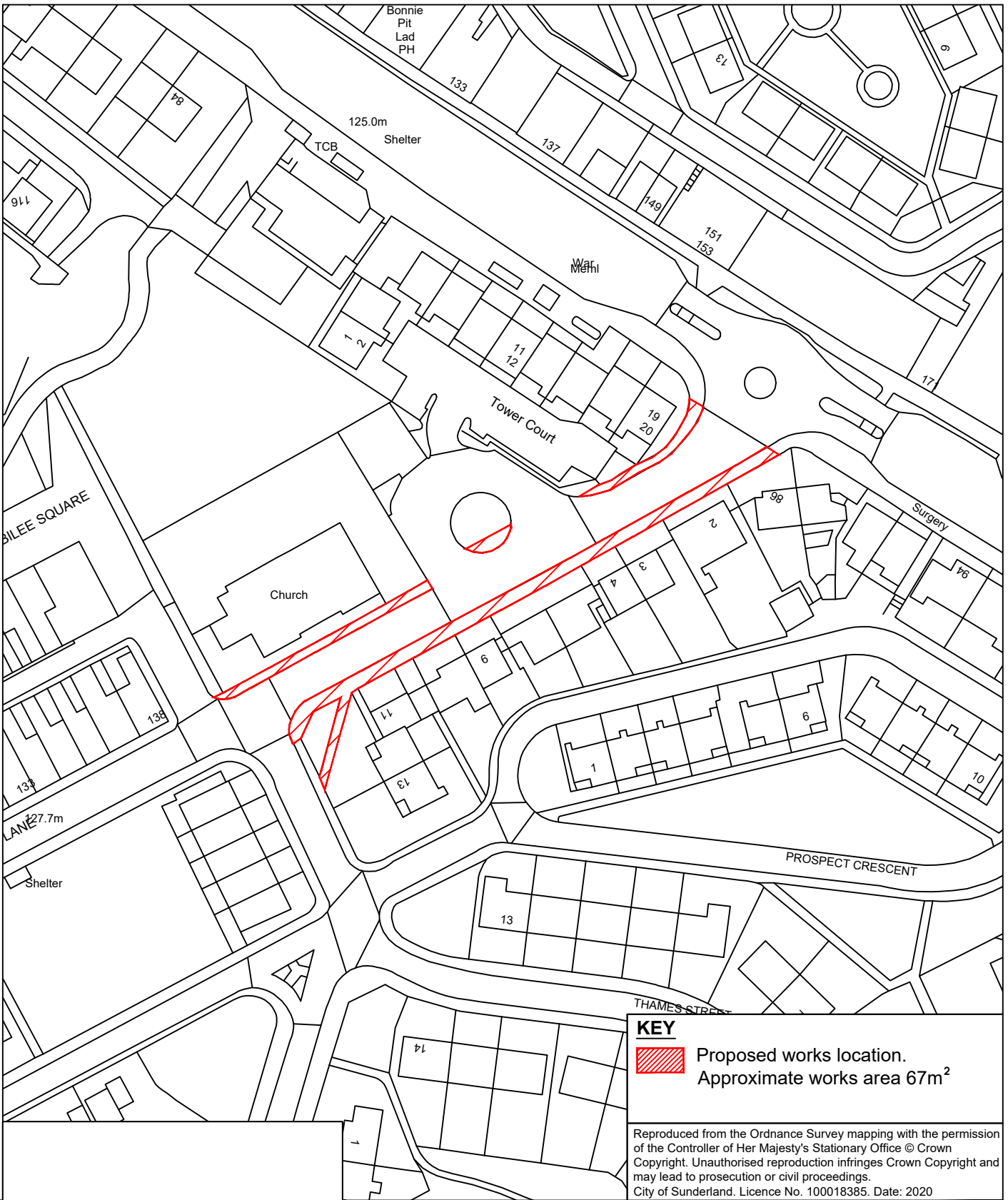
Reproduced from the Ordnance Survey mapping with the permission of the Controller of Her Majesty's Stationary Office © Crown Copyright. Unauthorised reproduction infringes Crown Copyright and may lead to prosecution or civil proceedings.  
 City of Sunderland. Licence No. 100018385. Date: 2020




**Sunderland City Council**

Infrastructure, Planning and Transportation,  
 City Development,  
 Jack Crawford House,  
 Commercial Road,  
 Sunderland  
 SR2 8QR  
 Telephone: 0191 520 5555  
 Web: [www.sunderland.gov.uk](http://www.sunderland.gov.uk)

PROJECT			<b>HIGHWAY MAINTENANCE PROGRAMME 2022/2023 MAINTENANCE SCHEME</b>		
TITLE			WARD		
<b>CRAGDALE GARDENS</b>			<b>HETTON</b>		
PROJECT LEADER			NORTH 		
<b>G. CARR</b>					
DRAWN BY	CHECKED BY	APPROVED BY			
<b>GS</b>	-	-			
DATE	SCALE	SHEET SIZE			
<b>01/2022</b>	<b>1:1000</b>	<b>A4</b>			
DRAWING No.			REVISION		
<b>10/HM/202223/****</b>			<b>0</b>		



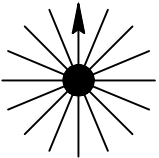
**KEY**

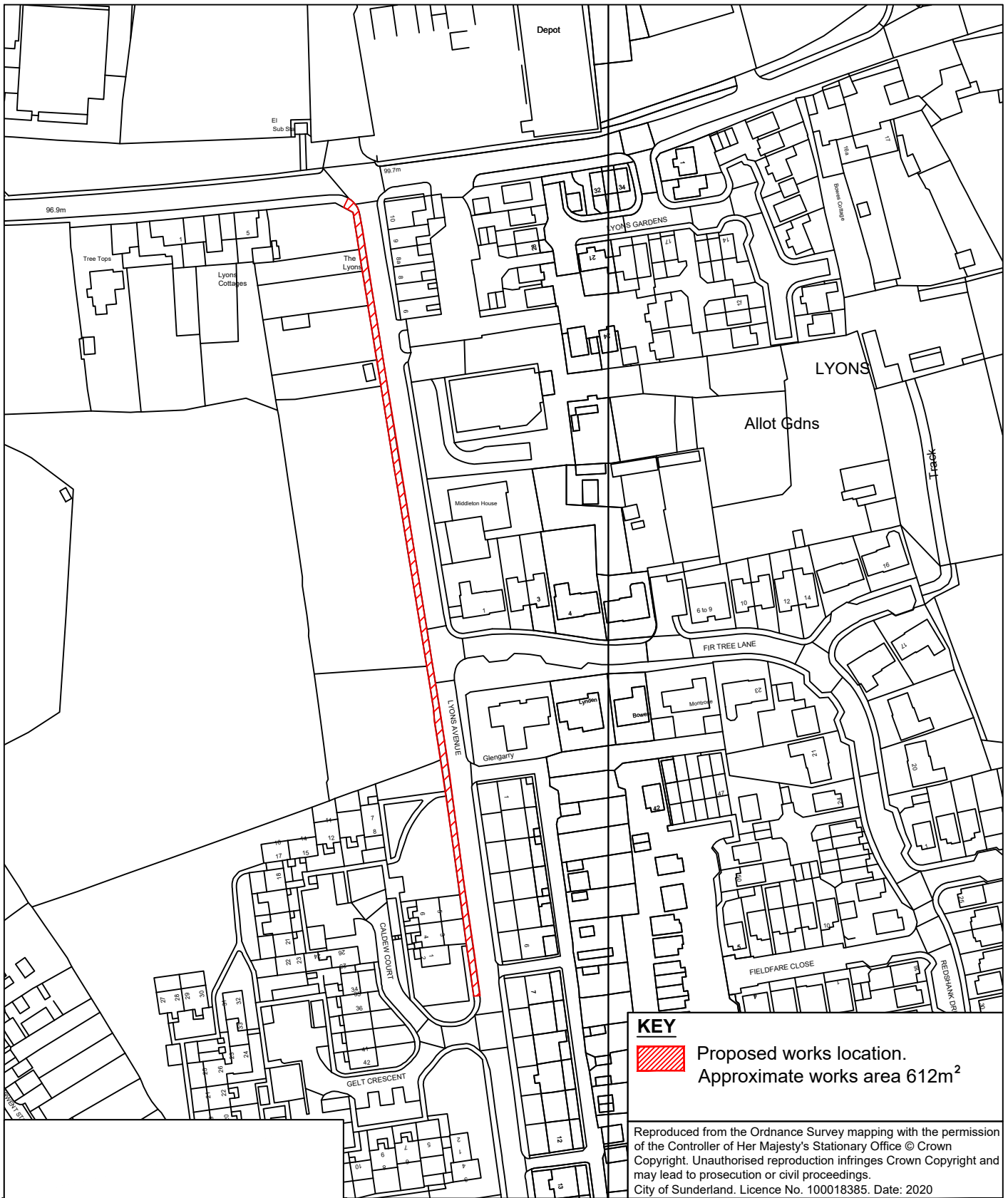
 Proposed works location.  
Approximate works area 67m<sup>2</sup>

Reproduced from the Ordnance Survey mapping with the permission of the Controller of Her Majesty's Stationary Office © Crown Copyright. Unauthorised reproduction infringes Crown Copyright and may lead to prosecution or civil proceedings.  
City of Sunderland. Licence No. 100018385. Date: 2020

  
**Sunderland**  
 City Council

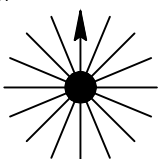
Infrastructure, Planning and Transportation,  
 City Development,  
 Jack Crawford House,  
 Commercial Road,  
 Sunderland  
 SR2 8QR  
 Telephone: 0191 520 5555  
 Web: [www.sunderland.gov.uk](http://www.sunderland.gov.uk)

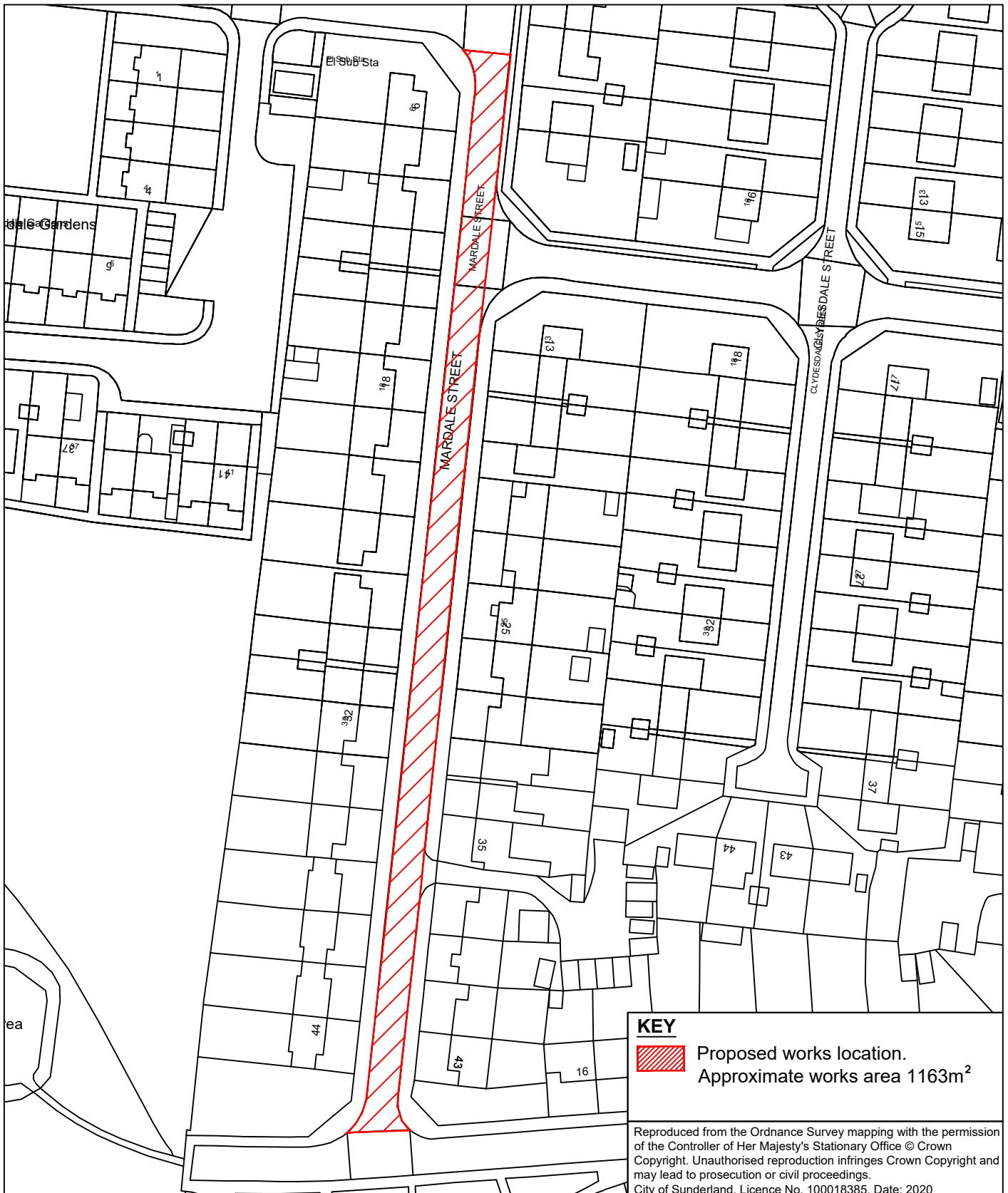
<b>PROJECT</b>			<b>HIGHWAY MAINTENANCE PROGRAMME 2022/2023 MAINTENANCE SCHEME</b>		
<b>TITLE</b>		<b>WARD</b>			
<b>ELEMORE LANE</b>		<b>HETTON</b>			
<b>PROJECT LEADER</b>			<b>NORTH</b> 		
<b>G. CARR</b>					
<b>DRAWN BY</b>	<b>CHECKED BY</b>	<b>APPROVED BY</b>			
<b>GS</b>	-	-			
<b>DATE</b>	<b>SCALE</b>	<b>SHEET SIZE</b>			
<b>01/2022</b>	<b>1:1000</b>	<b>A4</b>			
<b>DRAWING No.</b>		<b>REVISION</b>			
<b>10/HM/202223/****</b>		<b>0</b>			





  
**Sunderland**  
**City Council**

Infrastructure, Planning and Transportation,  
 City Development,  
 Jack Crawford House,  
 Commercial Road,  
 Sunderland  
 SR2 8QR  
 Telephone: 0191 520 5555  
 Web: [www.sunderland.gov.uk](http://www.sunderland.gov.uk)

PROJECT			<b>HIGHWAY MAINTENANCE PROGRAMME 2022/2023 MAINTENANCE SCHEME</b>		
TITLE		WARD			
LYONS AVENUE FOOTWAY		HETTON			
PROJECT LEADER			NORTH		
G. CARR					
DRAWN BY	CHECKED BY	APPROVED BY			
GS	-	-			
DATE	SCALE	SHEET SIZE			
01/2022	1:1850	A4			
DRAWING No.		REVISION			
10/HM/202223/022		0			



**KEY**  
 Proposed works location.  
 Approximate works area 1163m<sup>2</sup>

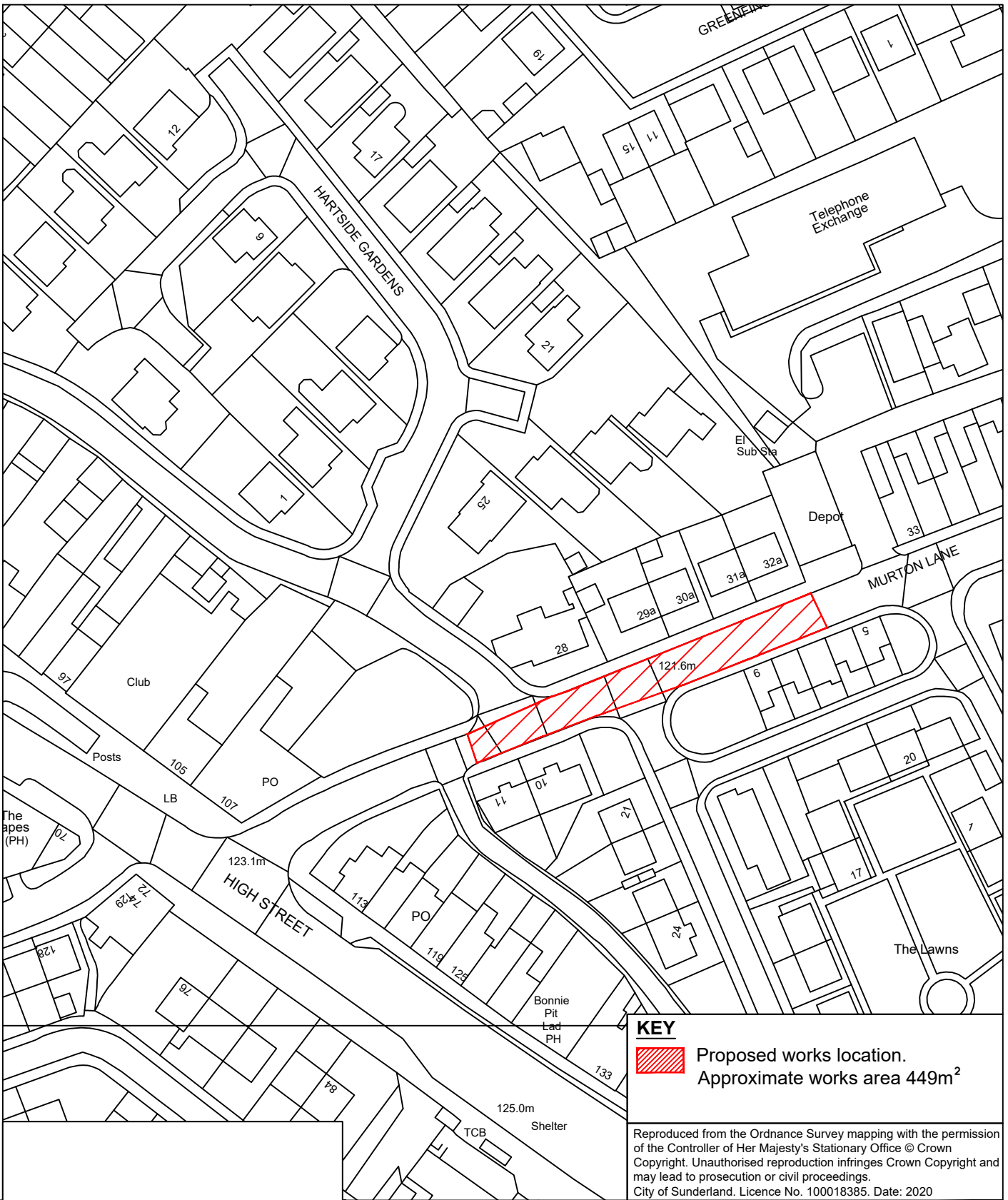
Reproduced from the Ordnance Survey mapping with the permission of the Controller of Her Majesty's Stationary Office © Crown Copyright. Unauthorised reproduction infringes Crown Copyright and may lead to prosecution or civil proceedings.  
 City of Sunderland. Licence No. 100018385. Date: 2020


  
**Sunderland**  
 City Council

Infrastructure, Planning and Transportation,  
 City Development,  
 Jack Crawford House,  
 Commercial Road,  
 Sunderland  
 SR2 8QR  
 Telephone: 0191 520 5555  
 Web: [www.sunderland.gov.uk](http://www.sunderland.gov.uk)

<b>PROJECT</b>			<b>HIGHWAY MAINTENANCE PROGRAMME 2022/2023 MAINTENANCE SCHEME</b>		
<b>TITLE</b>		<b>WARD</b>			
<b>MARDALE STREET PHASE 1</b>		<b>HETTON</b>			
<b>PROJECT LEADER</b>			<b>NORTH</b>		
<b>G. CARR</b>					
<b>DRAWN BY</b>	<b>CHECKED BY</b>	<b>APPROVED BY</b>			
<b>GS</b>	-	-			
<b>DATE</b>	<b>SCALE</b>	<b>SHEET SIZE</b>			
<b>NOVEMBER 2020</b>	<b>1:500</b>	<b>A4</b>			
<b>DRAWING No.</b>		<b>REVISION</b>			
<b>10/HM/202223/023</b>		<b>0</b>			



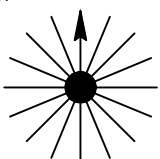


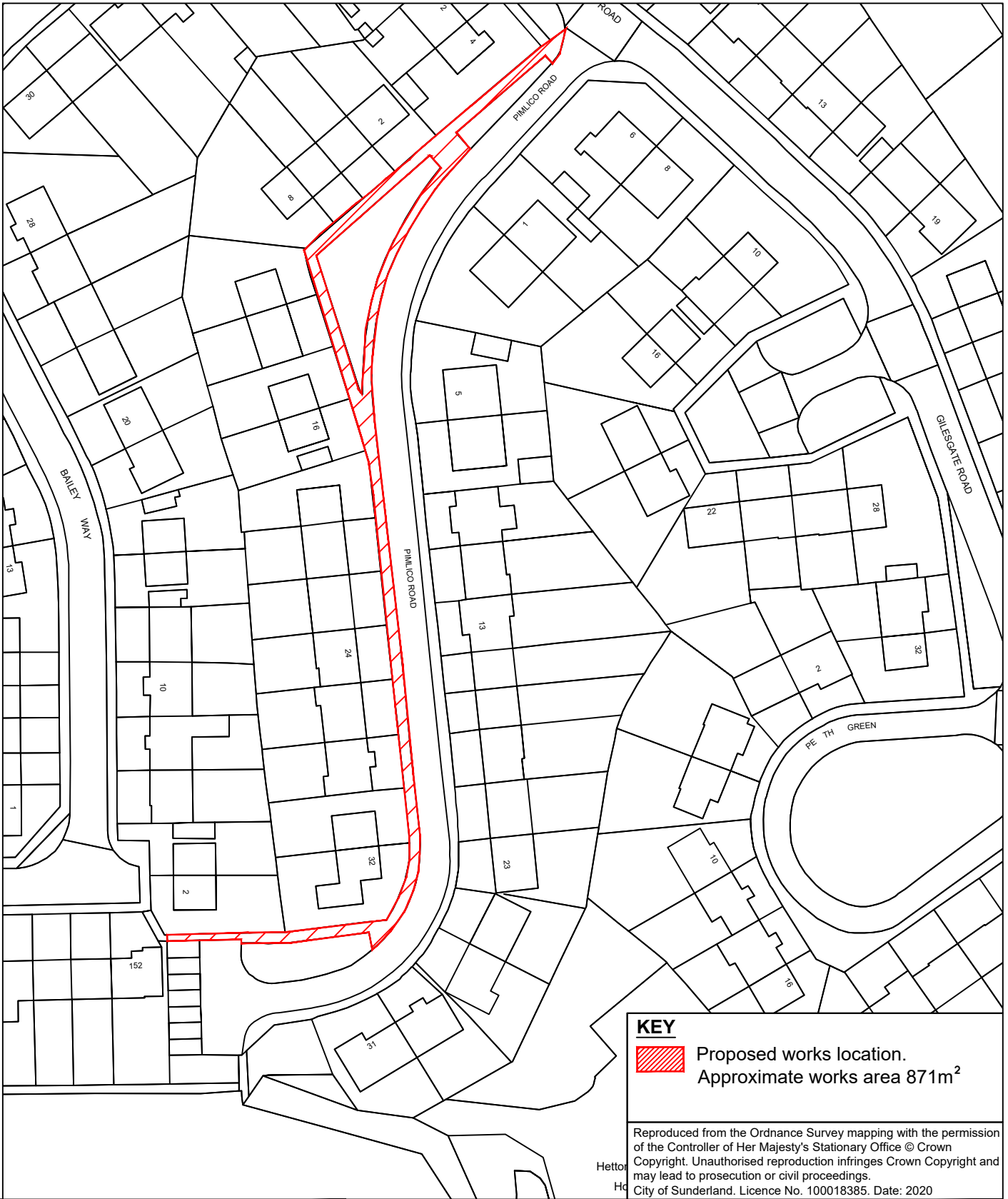
**KEY**  
 Proposed works location.  
 Approximate works area 449m<sup>2</sup>

Reproduced from the Ordnance Survey mapping with the permission of the Controller of Her Majesty's Stationary Office © Crown Copyright. Unauthorised reproduction infringes Crown Copyright and may lead to prosecution or civil proceedings.  
 City of Sunderland. Licence No. 100018385. Date: 2020


  
**Sunderland City Council**

Infrastructure, Planning and Transportation,  
 City Development,  
 Jack Crawford House,  
 Commercial Road,  
 Sunderland  
 SR2 8QR  
 Telephone: 0191 520 5555  
 Web: [www.sunderland.gov.uk](http://www.sunderland.gov.uk)

<b>PROJECT</b>			<b>HIGHWAY MAINTENANCE PROGRAMME 2022/2023 MAINTENANCE SCHEME</b>				
<b>TITLE</b>		<b>WARD</b>					
<b>MURTON LANE</b>		<b>HETTON</b>					
<b>PROJECT LEADER</b>			<b>NORTH</b>				
<b>G. CARR</b>							
<b>DRAWN BY</b>	<b>CHECKED BY</b>	<b>APPROVED BY</b>					
<b>GS</b>	-	-					
<b>DATE</b>	<b>SCALE</b>	<b>SHEET SIZE</b>					
<b>01/2022</b>	<b>1:1000</b>	<b>A4</b>					
<b>DRAWING No.</b>		<b>REVISION</b>					
<b>10/HM/202223/024</b>		<b>0</b>					



**KEY**

 Proposed works location.  
Approximate works area 871m<sup>2</sup>

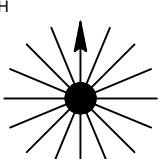
Reproduced from the Ordnance Survey mapping with the permission of the Controller of Her Majesty's Stationary Office © Crown Copyright. Unauthorised reproduction infringes Crown Copyright and may lead to prosecution or civil proceedings.  
City of Sunderland. Licence No. 100018385. Date: 2020

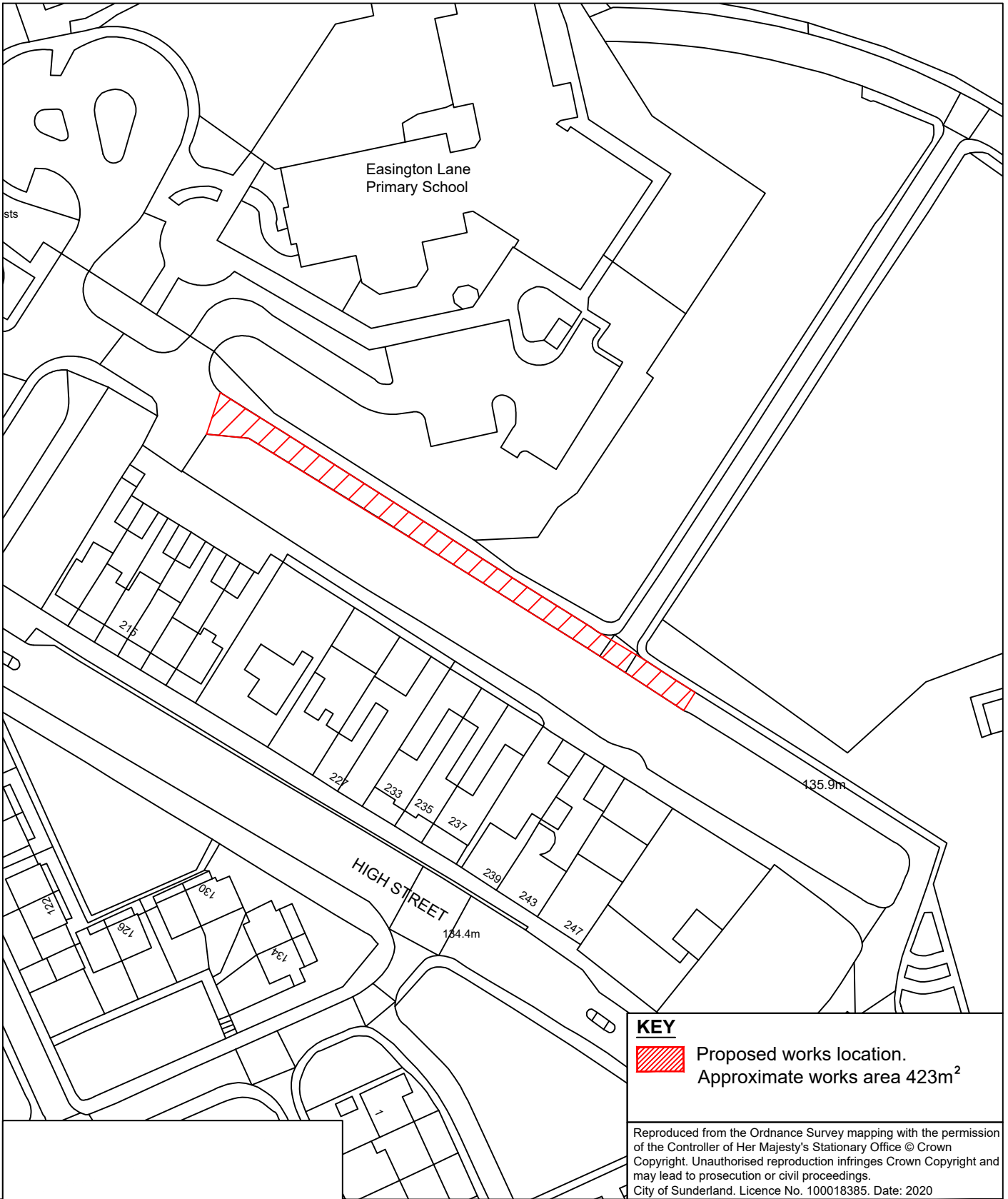
**Sunderland City Council**


Infrastructure, Planning and Transportation,  
City Development,  
Jack Crawford House,  
Commercial Road,  
Sunderland  
SR2 8QR  
Telephone: 0191 520 5555  
Web: [www.sunderland.gov.uk](http://www.sunderland.gov.uk)

PROJECT <b>HIGHWAY MAINTENANCE PROGRAMME 2022/2023 MAINTENANCE SCHEME</b>		
TITLE <b>PIMLICO ROAD FOOTWAY PHASE 2</b>		WARD <b>HETTON</b>
PROJECT LEADER <b>G. CARR</b>		
DRAWN BY <b>GS</b>	CHECKED BY -	APPROVED BY -
DATE <b>03/2022</b>	SCALE <b>1:1100</b>	SHEET SIZE <b>A4</b>
DRAWING No. <b>10/HM/202223/025</b>		REVISION <b>0</b>

NORTH



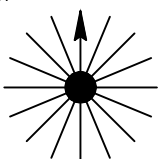


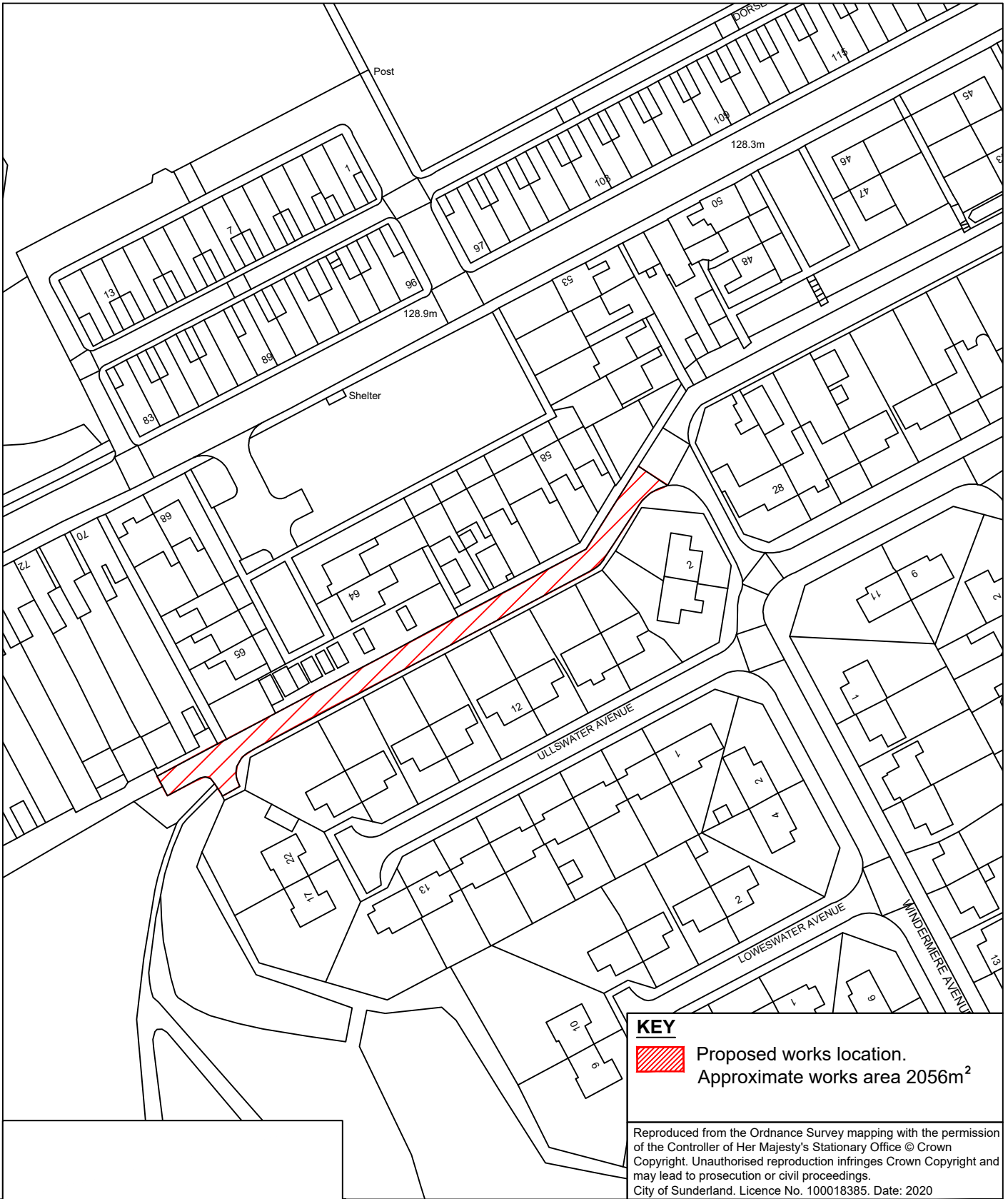
**KEY**  
 Proposed works location.  
 Approximate works area 423m<sup>2</sup>

Reproduced from the Ordnance Survey mapping with the permission of the Controller of Her Majesty's Stationary Office © Crown Copyright. Unauthorised reproduction infringes Crown Copyright and may lead to prosecution or civil proceedings.  
 City of Sunderland. Licence No. 100018385. Date: 2020


  
**Sunderland**  
 City Council

Infrastructure, Planning and Transportation,  
 City Development,  
 Jack Crawford House,  
 Commercial Road,  
 Sunderland  
 SR2 8QR  
 Telephone: 0191 520 5555  
 Web: [www.sunderland.gov.uk](http://www.sunderland.gov.uk)

<b>PROJECT</b>			<b>HIGHWAY MAINTENANCE PROGRAMME 2022/2023</b>		
<b>MAINTENANCE SCHEME</b>			<b>WARD</b>		
<b>TITLE</b>			<b>HETTON</b>		
<b>THE ELMS</b>			<b>NORTH</b>		
<b>PROJECT LEADER</b>					
<b>G. CARR</b>					
<b>DRAWN BY</b>	<b>CHECKED BY</b>	<b>APPROVED BY</b>			
<b>GS</b>	<b>-</b>	<b>-</b>			
<b>DATE</b>	<b>SCALE</b>	<b>SHEET SIZE</b>			
<b>01/2022</b>	<b>1:1000</b>	<b>A4</b>			
<b>DRAWING No.</b>		<b>REVISION</b>			
<b>10/HM/202223/026</b>		<b>0</b>			



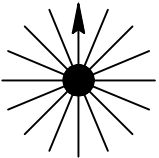
**KEY**

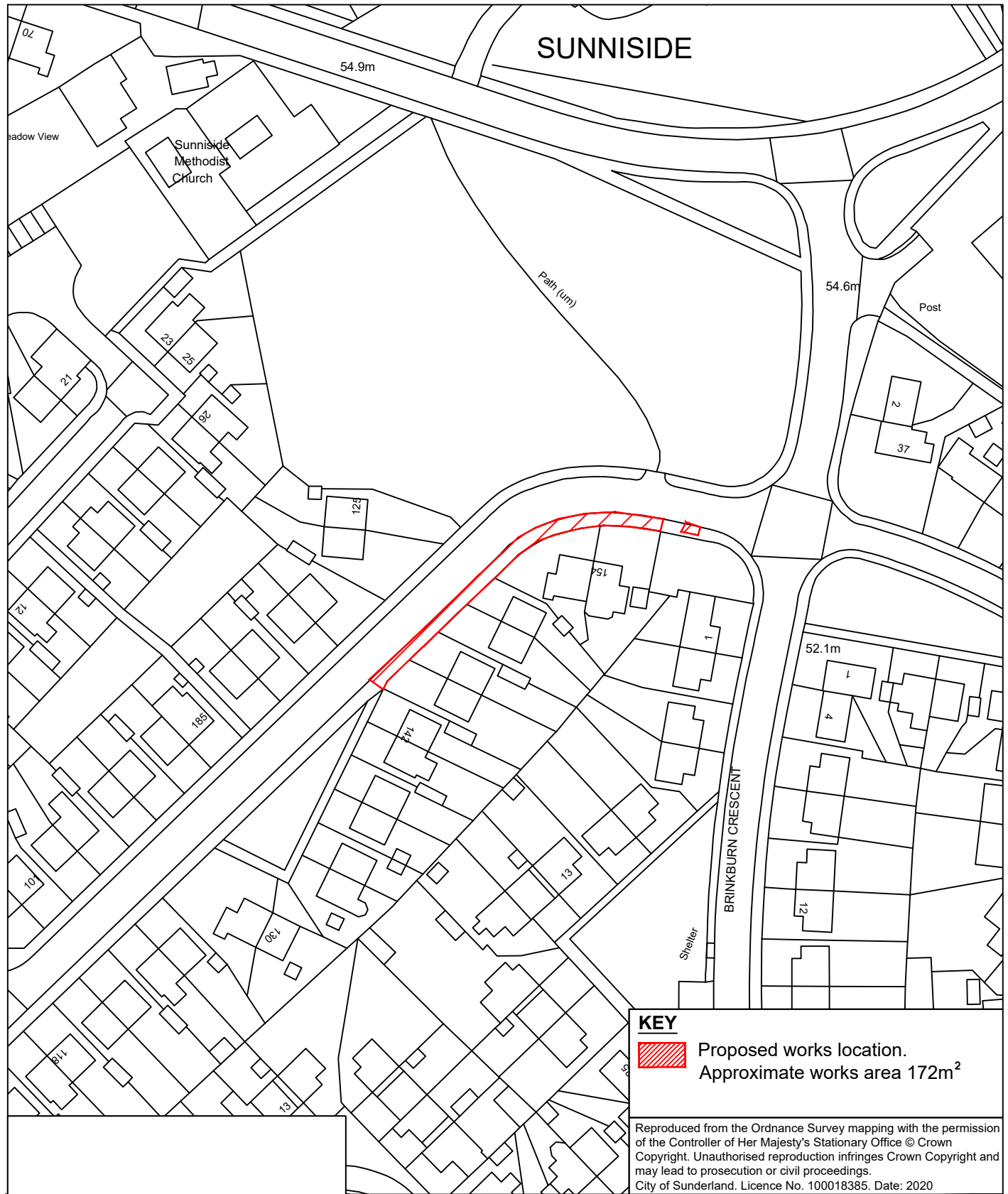
 Proposed works location.  
Approximate works area 2056m<sup>2</sup>

Reproduced from the Ordnance Survey mapping with the permission of the Controller of Her Majesty's Stationary Office © Crown Copyright. Unauthorised reproduction infringes Crown Copyright and may lead to prosecution or civil proceedings.  
City of Sunderland. Licence No. 100018385. Date: 2020


  
**Sunderland**  
 City Council

Infrastructure, Planning and Transportation,  
 City Development,  
 Jack Crawford House,  
 Commercial Road,  
 Sunderland  
 SR2 8QR  
 Telephone: 0191 520 5555  
 Web: [www.sunderland.gov.uk](http://www.sunderland.gov.uk)

<b>PROJECT</b>			<b>HIGHWAY MAINTENANCE PROGRAMME 2022/2023</b>		
<b>MAINTENANCE SCHEME</b>			<b>WARD</b>		
<b>TITLE</b>			<b>WARD</b>		
<b>REAR ULLSWATER AVENUE</b>			<b>HETTON</b>		
<b>PROJECT LEADER</b>			<b>NORTH</b> 		
<b>G. CARR</b>					
<b>DRAWN BY</b>	<b>CHECKED BY</b>	<b>APPROVED BY</b>			
<b>GS</b>	-	-			
<b>DATE</b>	<b>SCALE</b>	<b>SHEET SIZE</b>			
<b>01/2022</b>	<b>1:1100</b>	<b>A4</b>			
<b>DRAWING No.</b>		<b>REVISION</b>			
<b>10/HM/202223/027</b>		<b>0</b>			



**KEY**

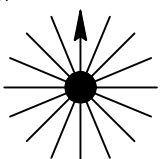
 Proposed works location.  
Approximate works area 172m<sup>2</sup>

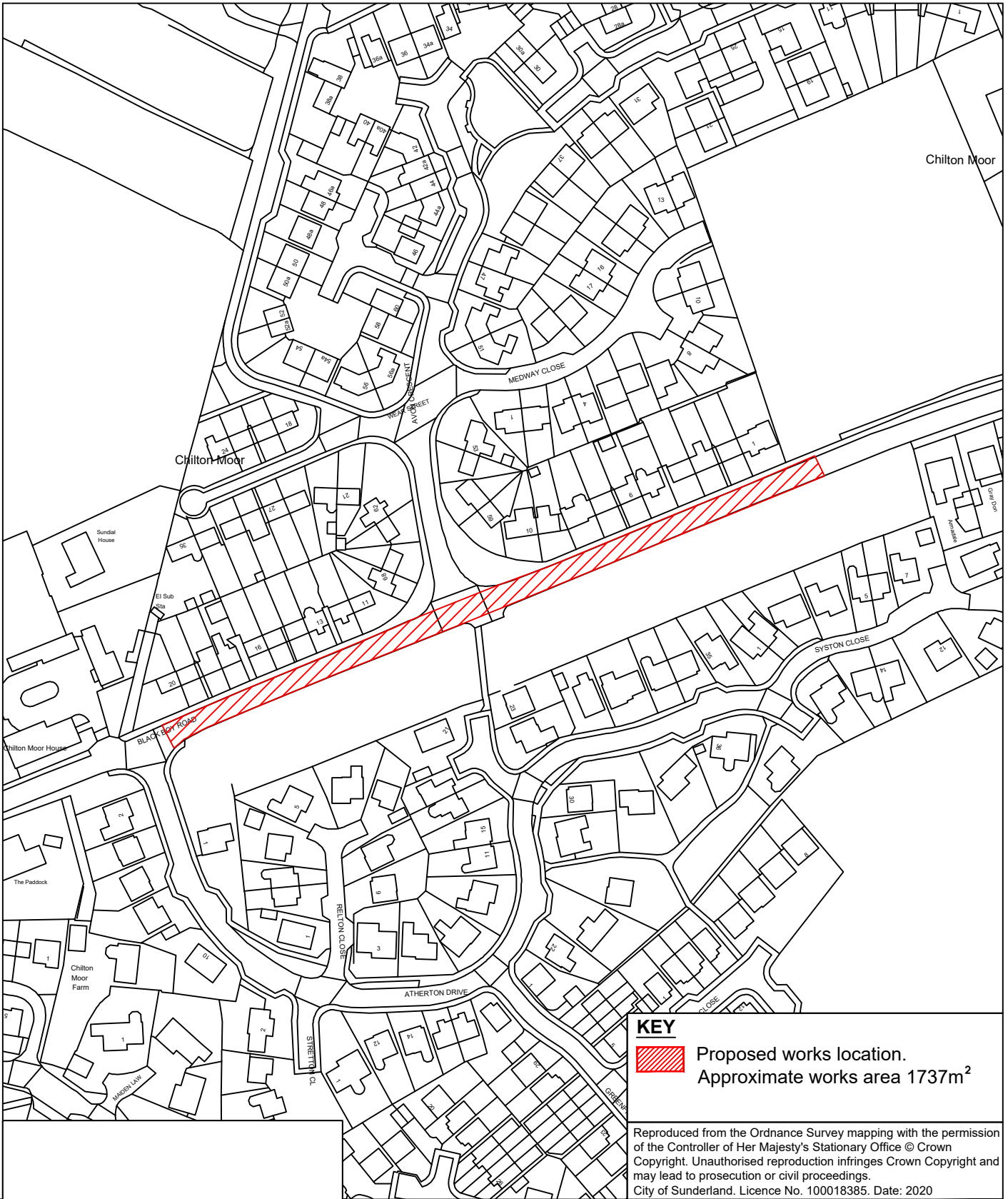
Reproduced from the Ordnance Survey mapping with the permission of the Controller of Her Majesty's Stationary Office © Crown Copyright. Unauthorised reproduction infringes Crown Copyright and may lead to prosecution or civil proceedings.  
City of Sunderland. Licence No. 100018385. Date: 2020




**Sunderland City Council**

Infrastructure, Planning and Transportation,  
City Development,  
Jack Crawford House,  
Commercial Road,  
Sunderland  
SR2 8QR  
Telephone: 0191 520 5555  
Web: [www.sunderland.gov.uk](http://www.sunderland.gov.uk)

PROJECT			<b>HIGHWAY MAINTENANCE PROGRAMME 2022/2023 MAINTENANCE SCHEME</b>		
TITLE			WARD		
ABBEY DRIVE			HOUGHTON		
PROJECT LEADER			NORTH		
G. CARR					
DRAWN BY	CHECKED BY	APPROVED BY			
GS	-	-			
DATE	SCALE	SHEET SIZE			
01/2022	1:1000	A4	REVISION		
DRAWING No.			0		
10/HM/202223/028					

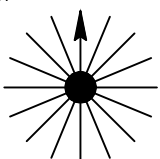


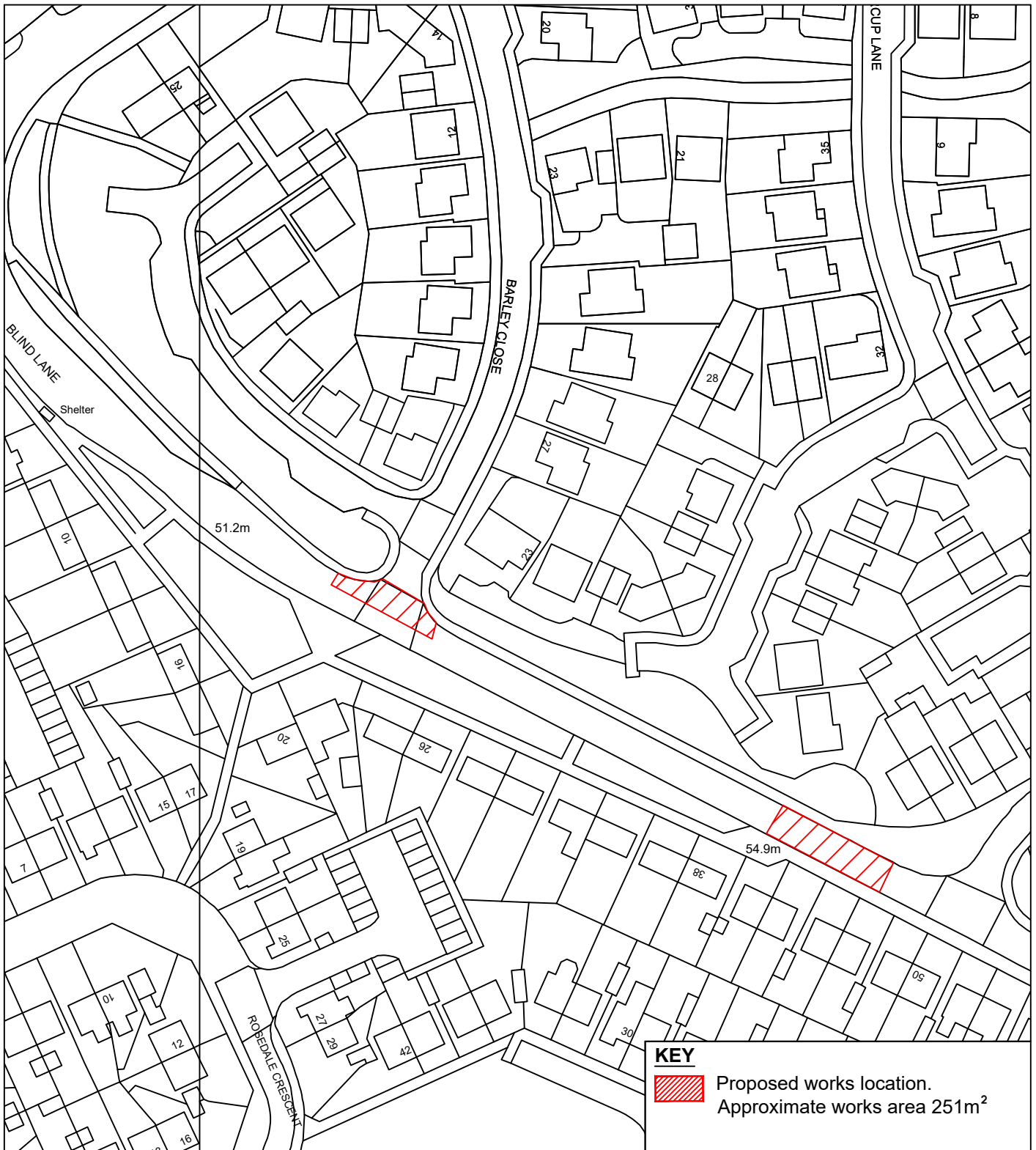
**KEY**  
 Proposed works location.  
 Approximate works area 1737m<sup>2</sup>


Reproduced from the Ordnance Survey mapping with the permission of the Controller of Her Majesty's Stationary Office © Crown Copyright. Unauthorised reproduction infringes Crown Copyright and may lead to prosecution or civil proceedings.  
 City of Sunderland. Licence No. 100018385. Date: 2020

  
**Sunderland**  
 City Council

Infrastructure, Planning and Transportation,  
 City Development,  
 Jack Crawford House,  
 Commercial Road,  
 Sunderland  
 SR2 8QR  
 Telephone: 0191 520 5555  
 Web: [www.sunderland.gov.uk](http://www.sunderland.gov.uk)

<b>PROJECT</b>			<b>HIGHWAY MAINTENANCE PROGRAMME 2022/2023 MAINTENANCE SCHEME</b>		
<b>TITLE</b>		<b>WARD</b>			
<b>BLACK BOY ROAD PHASE 1</b>		<b>HOUGHTON</b>			
<b>PROJECT LEADER</b>			<b>NORTH</b> 		
<b>G. CARR</b>					
<b>DRAWN BY</b>	<b>CHECKED BY</b>	<b>APPROVED BY</b>			
<b>GS</b>	-	-			
<b>DATE</b>	<b>SCALE</b>	<b>SHEET SIZE</b>			
<b>01/2022</b>	<b>1:1800</b>	<b>A4</b>			
<b>DRAWING No.</b>		<b>REVISION</b>			
<b>10/HM/202223/029</b>		<b>0</b>			

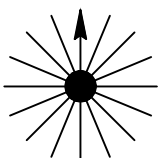
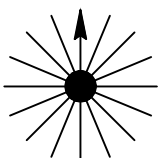


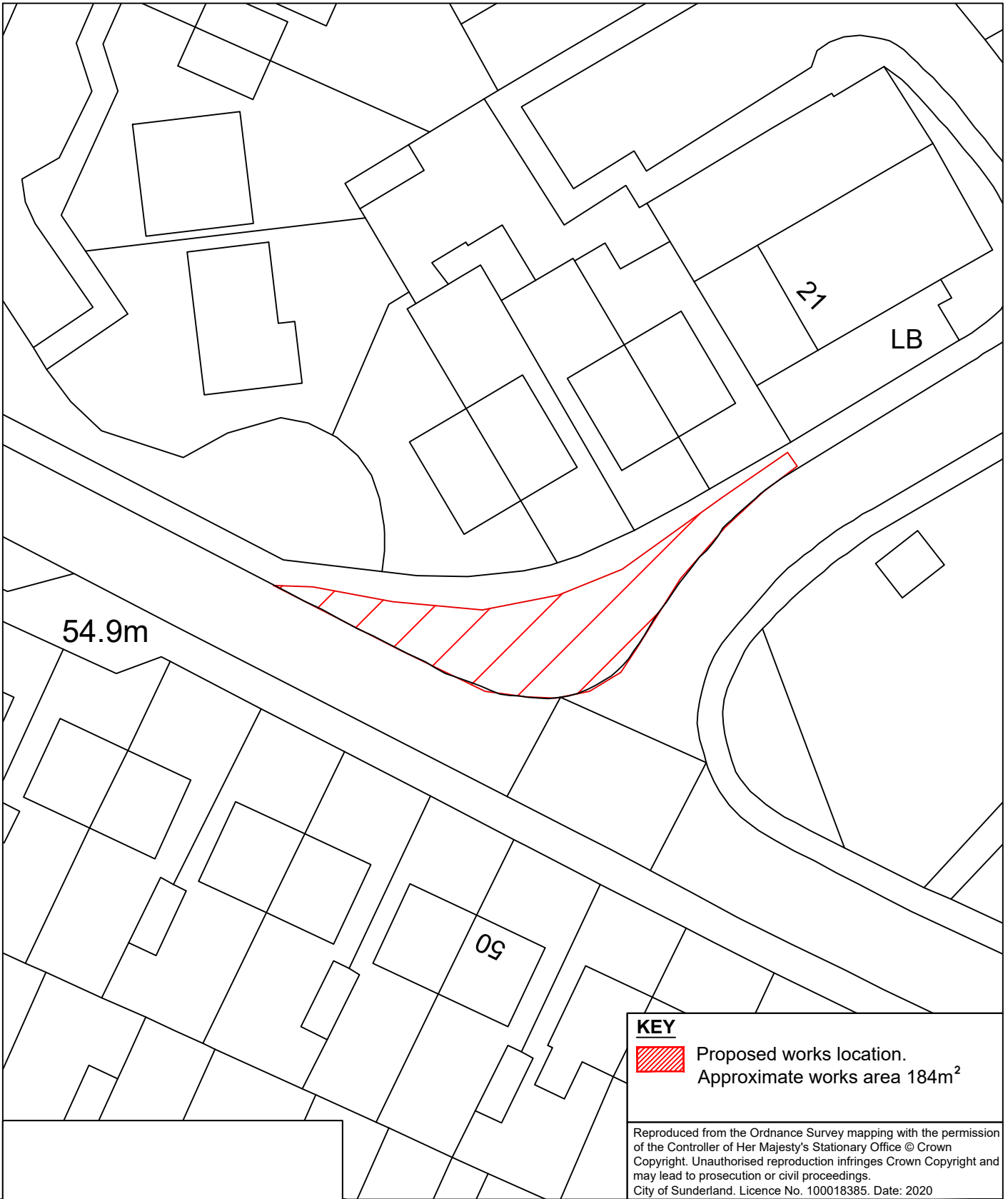
**KEY**  
 Proposed works location.  
 Approximate works area 251m<sup>2</sup>

Reproduced from the Ordnance Survey mapping with the permission of the Controller of Her Majesty's Stationary Office © Crown Copyright. Unauthorised reproduction infringes Crown Copyright and may lead to prosecution or civil proceedings.  
 City of Sunderland. Licence No. 100018385. Date: 2020


  
**Sunderland City Council**

Infrastructure, Planning and Transportation,  
 City Development,  
 Jack Crawford House,  
 Commercial Road,  
 Sunderland  
 SR2 8QR  
 Telephone: 0191 520 5555  
 Web: [www.sunderland.gov.uk](http://www.sunderland.gov.uk)

<b>PROJECT</b>			<b>HIGHWAY MAINTENANCE PROGRAMME 2022/2023 MAINTENANCE SCHEME</b>		
<b>TITLE</b>			<b>WARD</b>		
<b>BLIND LANE</b>			<b>HOUGHTON</b>		
<b>PROJECT LEADER</b>			<b>NORTH</b>		
<b>G. CARR</b>					
<b>DRAWN BY</b>	<b>CHECKED BY</b>	<b>APPROVED BY</b>			
<b>GS</b>	-	-			
<b>DATE</b>	<b>SCALE</b>	<b>SHEET SIZE</b>			
<b>01/2022</b>	<b>1:1000</b>	<b>A4</b>			
<b>DRAWING No.</b>		<b>REVISION</b>			
<b>10/HM/202223/030</b>		<b>0</b>			



**KEY**

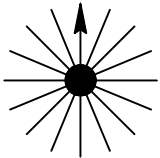
 Proposed works location.  
Approximate works area 184m<sup>2</sup>

Reproduced from the Ordnance Survey mapping with the permission of the Controller of Her Majesty's Stationary Office © Crown Copyright. Unauthorised reproduction infringes Crown Copyright and may lead to prosecution or civil proceedings.  
City of Sunderland. Licence No. 100018385. Date: 2020

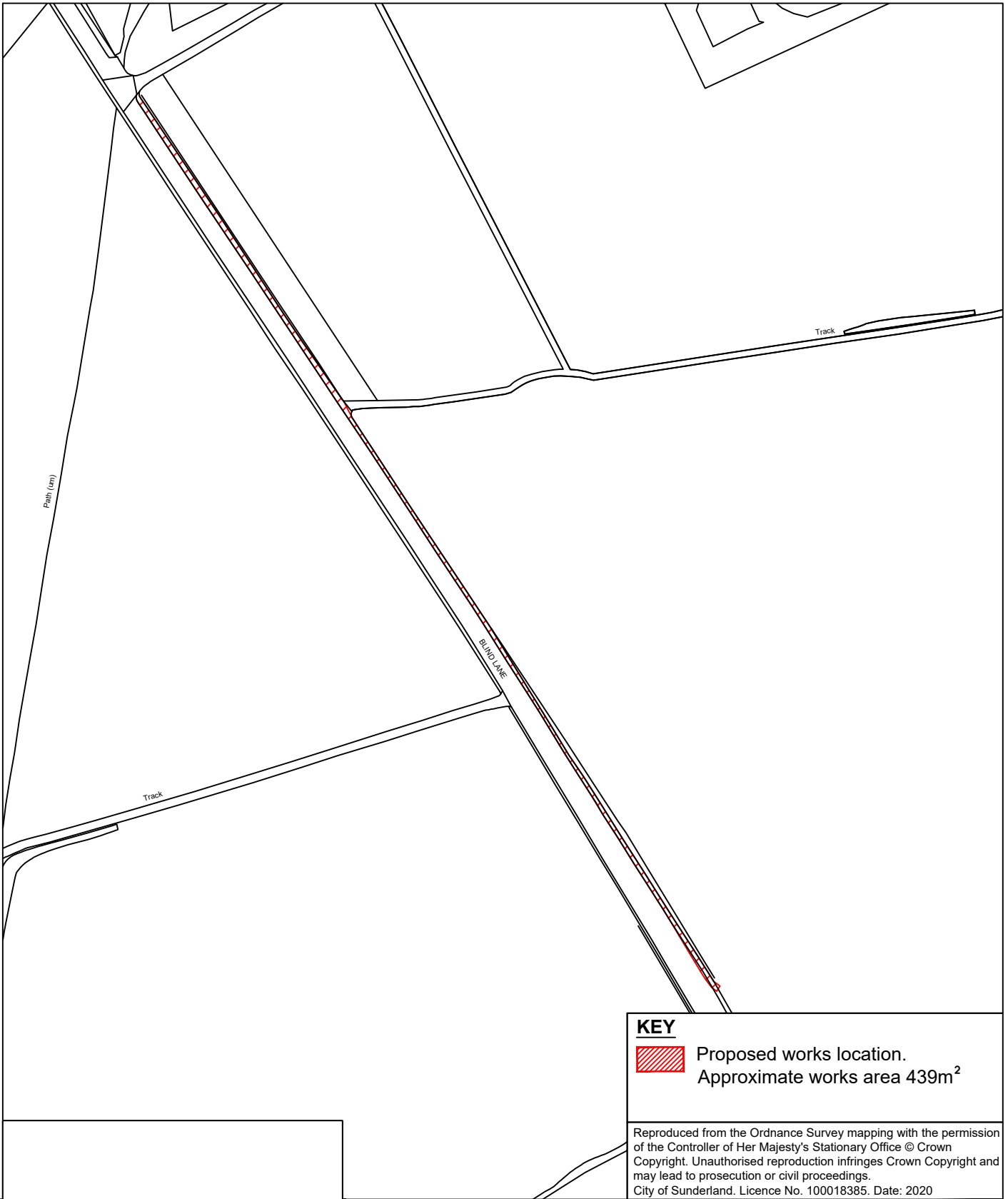



**Sunderland**  
City Council

Infrastructure, Planning and Transportation,  
City Development,  
Jack Crawford House,  
Commercial Road,  
Sunderland  
SR2 8QR  
Telephone: 0191 520 5555  
Web: [www.sunderland.gov.uk](http://www.sunderland.gov.uk)

PROJECT				<b>HIGHWAY MAINTENANCE PROGRAMME 2022/2023</b>	
				<b>MAINTENANCE SCHEME</b>	
TITLE			WARD		
<b>BLIND LANE HAWTHORN STREET</b>			<b>HOUGHTON</b>		
PROJECT LEADER					
<b>G. CARR</b>					
DRAWN BY		CHECKED BY		APPROVED BY	
<b>GS</b>		-		-	
DATE		SCALE		SHEET SIZE	
<b>01/2022</b>		<b>1:500</b>		<b>A4</b>	
DRAWING No.				REVISION	
<b>10/HM/202223/031</b>				<b>0</b>	
					NORTH
					





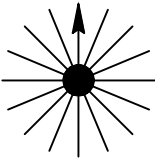
**KEY**  
 Proposed works location.  
 Approximate works area 439m<sup>2</sup>

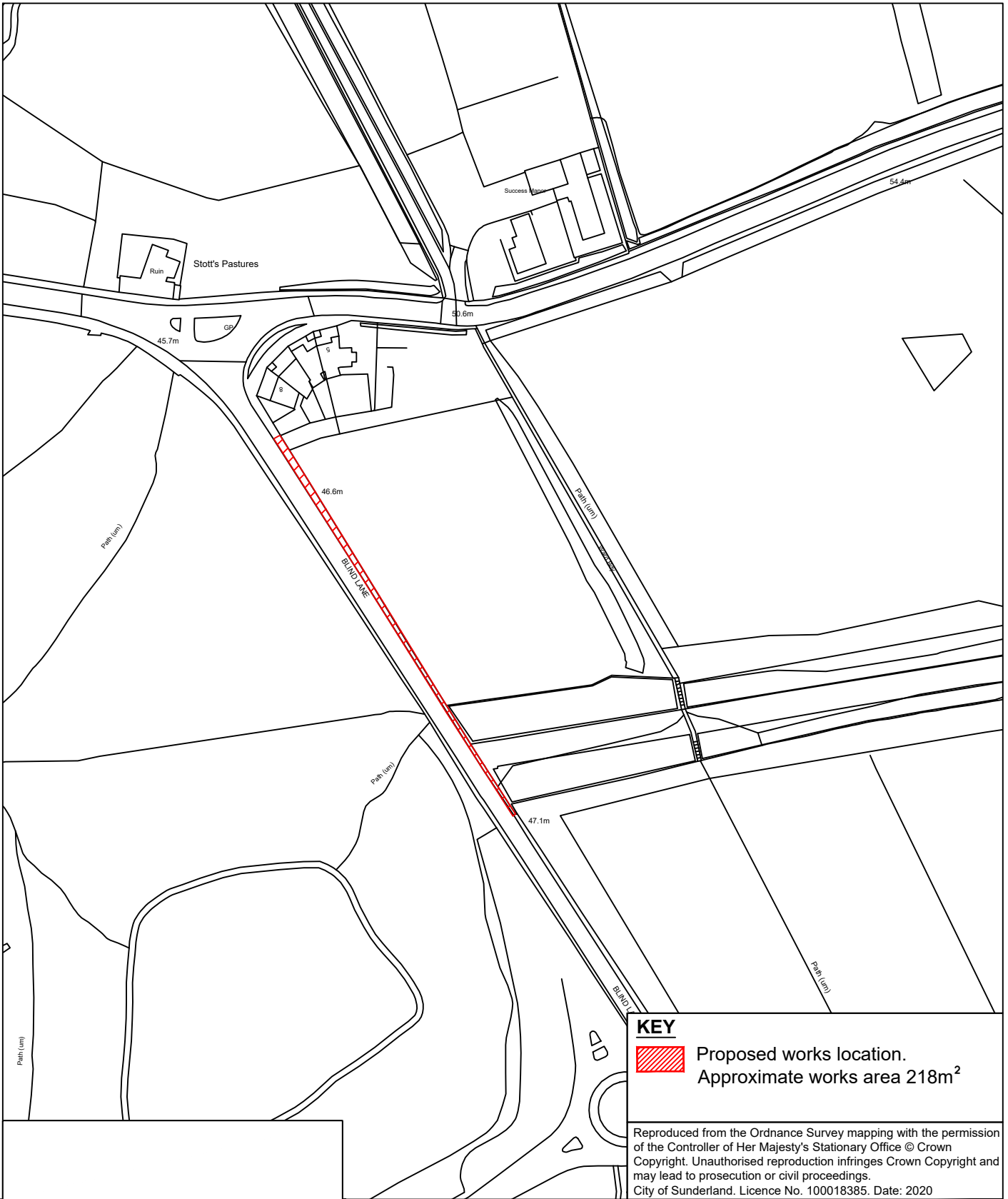
Reproduced from the Ordnance Survey mapping with the permission of the Controller of Her Majesty's Stationary Office © Crown Copyright. Unauthorised reproduction infringes Crown Copyright and may lead to prosecution or civil proceedings.  
 City of Sunderland. Licence No. 100018385. Date: 2020




**Sunderland City Council**

Infrastructure, Planning and Transportation,  
 City Development,  
 Jack Crawford House,  
 Commercial Road,  
 Sunderland  
 SR2 8QR  
 Telephone: 0191 520 5555  
 Web: [www.sunderland.gov.uk](http://www.sunderland.gov.uk)

PROJECT			<b>HIGHWAY MAINTENANCE PROGRAMME 2022/2023 MAINTENANCE SCHEME</b>		
TITLE			WARD		
BLIND LANE FOOTWAY PHASE 2			HOUGHTON		
PROJECT LEADER			NORTH		
G. CARR					
DRAWN BY	CHECKED BY	APPROVED BY			
GS	-	-			
DATE	SCALE	SHEET SIZE			
01/2022	1:1700	A4			
DRAWING No.			REVISION		
10/HM/202223/032			0		



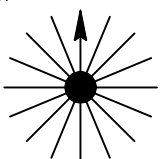
**KEY**

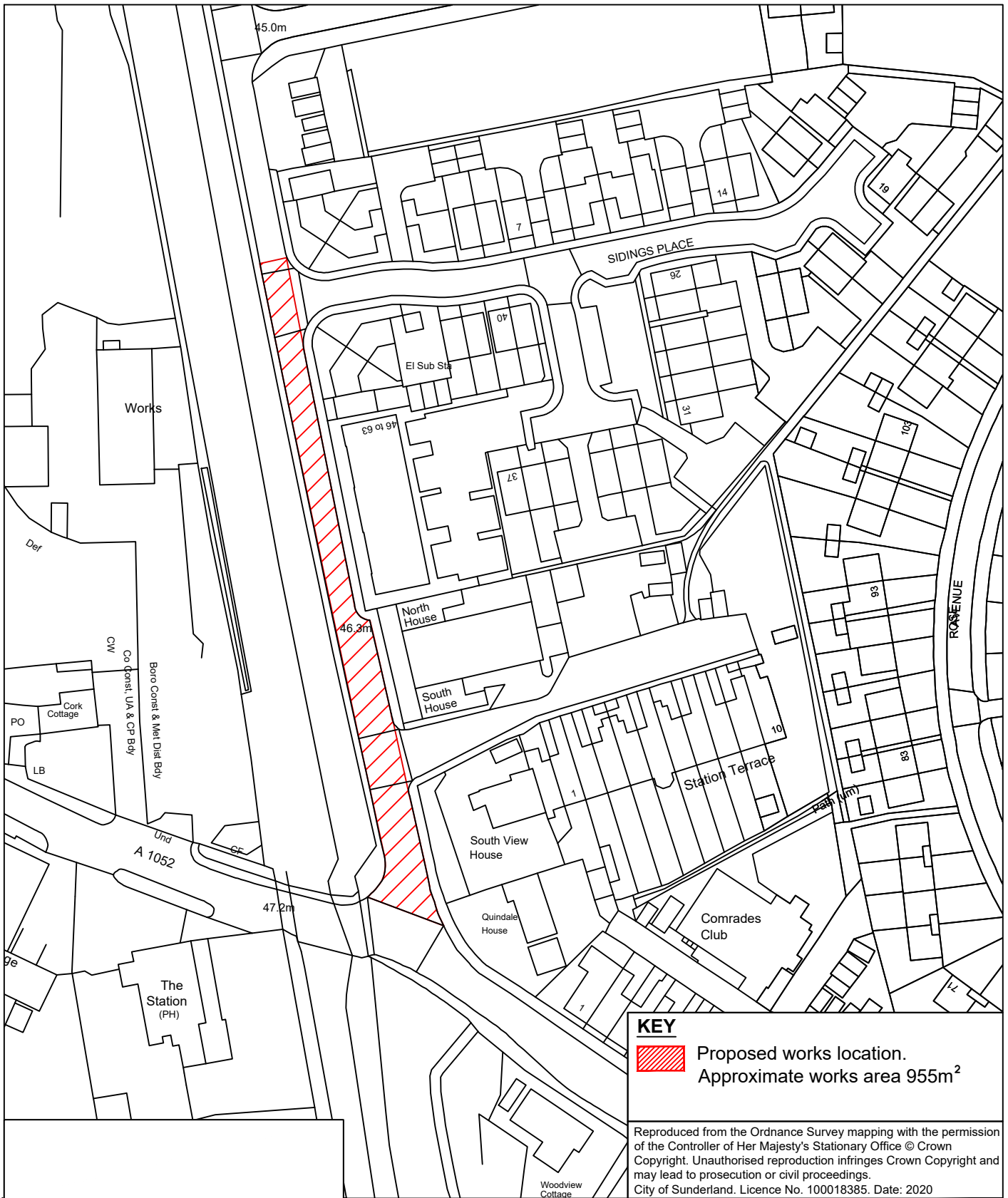
 Proposed works location.  
Approximate works area 218m<sup>2</sup>


Reproduced from the Ordnance Survey mapping with the permission of the Controller of Her Majesty's Stationary Office © Crown Copyright. Unauthorised reproduction infringes Crown Copyright and may lead to prosecution or civil proceedings.  
City of Sunderland. Licence No. 100018385. Date: 2020

  
**Sunderland**  
 City Council

Infrastructure, Planning and Transportation,  
 City Development,  
 Jack Crawford House,  
 Commercial Road,  
 Sunderland  
 SR2 8QR  
 Telephone: 0191 520 5555  
 Web: [www.sunderland.gov.uk](http://www.sunderland.gov.uk)

<b>PROJECT</b>			<b>HIGHWAY MAINTENANCE PROGRAMME 2022/2023 MAINTENANCE SCHEME</b>		
<b>TITLE</b>		<b>WARD</b>			
<b>BLIND LANE FOOTWAY PHASE 1</b>		<b>HOUGHTON</b>			
<b>PROJECT LEADER</b>			<b>NORTH</b>		
<b>G. CARR</b>					
<b>DRAWN BY</b>	<b>CHECKED BY</b>	<b>APPROVED BY</b>			
<b>GS</b>	-	-			
<b>DATE</b>	<b>SCALE</b>	<b>SHEET SIZE</b>			
<b>01/2022</b>	<b>1:1700</b>	<b>A4</b>			
<b>DRAWING No.</b>		<b>REVISION</b>			
<b>10/HM/202223/032A</b>		<b>0</b>			



**KEY**  
 Proposed works location.  
 Approximate works area 955m<sup>2</sup>

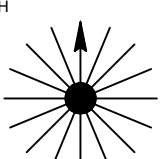
Reproduced from the Ordnance Survey mapping with the permission of the Controller of Her Majesty's Stationary Office © Crown Copyright. Unauthorised reproduction infringes Crown Copyright and may lead to prosecution or civil proceedings.  
 City of Sunderland. Licence No. 100018385. Date: 2020

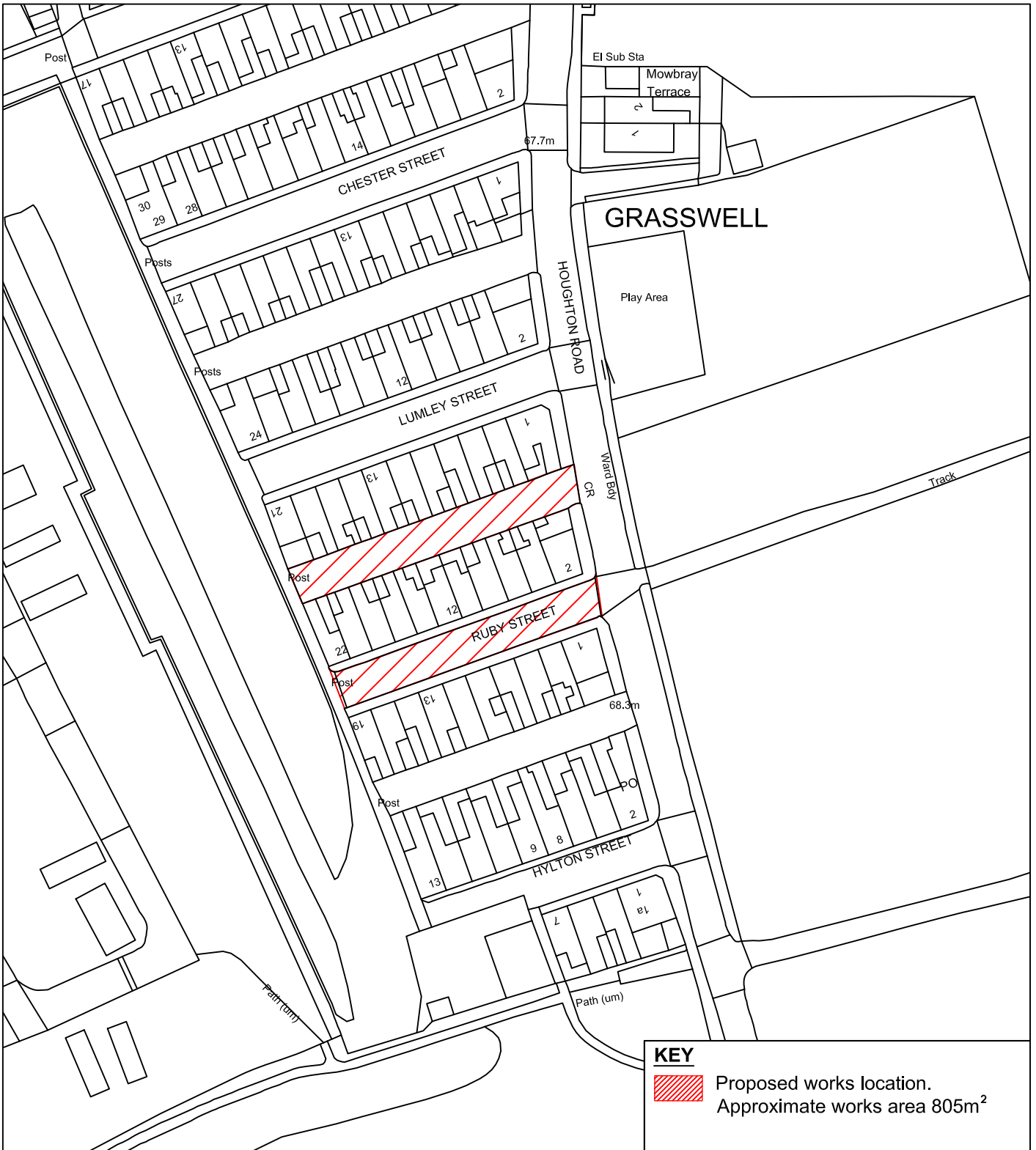
**Sunderland City Council**

Infrastructure, Planning and Transportation,  
 City Development,  
 Jack Crawford House,  
 Commercial Road,  
 Sunderland  
 SR2 8QR  
 Telephone: 0191 520 5555  
 Web: [www.sunderland.gov.uk](http://www.sunderland.gov.uk)


PROJECT <b>HIGHWAY MAINTENANCE PROGRAMME 2022/2023 MAINTENANCE SCHEME</b>		
TITLE <b>LAMBTON LANE</b>		WARD <b>HOUGHTON</b>
PROJECT LEADER <b>G. CARR</b>		
DRAWN BY <b>GS</b>	CHECKED BY -	APPROVED BY -
DATE <b>01/2022</b>	SCALE <b>1:1100</b>	SHEET SIZE <b>A4</b>
DRAWING No. <b>10/HM/202223/033</b>		REVISION <b>0</b>

NORTH





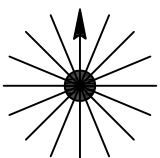
**KEY**

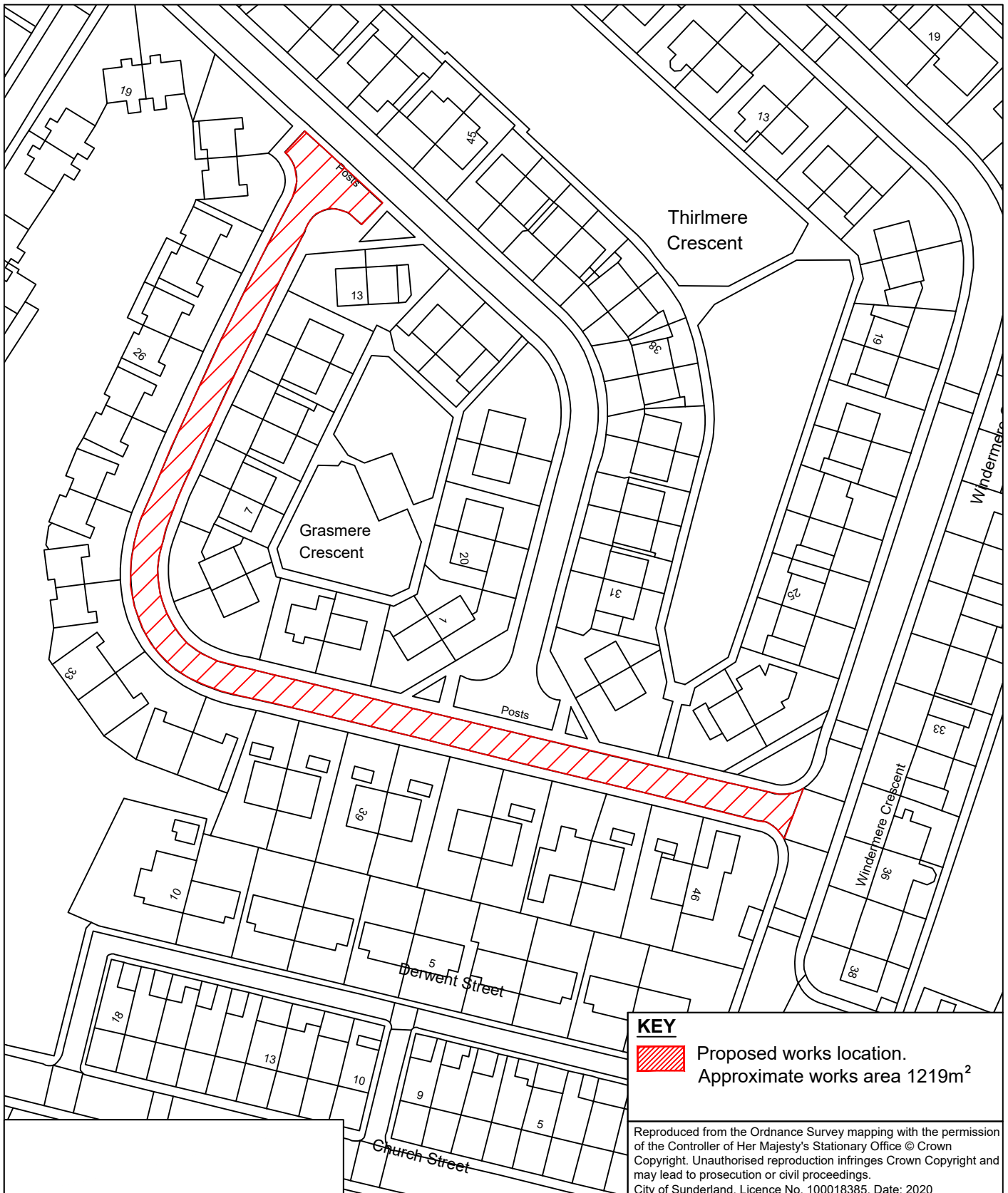
 Proposed works location.  
Approximate works area 805m<sup>2</sup>

Reproduced from the Ordnance Survey mapping with the permission of the Controller of Her Majesty's Stationary Office © Crown Copyright. Unauthorised reproduction infringes Crown Copyright and may lead to prosecution or civil proceedings.  
City of Sunderland. Licence No. 100018385. Date: 2020


  
**Sunderland**  
 City Council

Infrastructure, Planning and Transportation,  
 City Development,  
 Jack Crawford House,  
 Commercial Road,  
 Sunderland  
 SR2 8QR  
 Telephone: 0191 520 5555  
 Web: [www.sunderland.gov.uk](http://www.sunderland.gov.uk)

<b>PROJECT</b>		
<b>HIGHWAY MAINTENANCE PROGRAMME 2022/2023</b>		
<b>MAINTENANCE SCHEME</b>		
<b>TITLE</b>		<b>WARD</b>
<b>RUBY STREET AND RUBY STREET REAR</b>		<b>HOUGHTON</b>
<b>PROJECT LEADER</b>		
<b>G. CARR</b>		
<b>DRAWN BY</b>	<b>CHECKED BY</b>	<b>APPROVED BY</b>
<b>GS</b>	-	-
<b>DATE</b>	<b>SCALE</b>	<b>SHEET SIZE</b>
<b>01/2022</b>	<b>1:1000</b>	<b>A4</b>
<b>DRAWING No.</b>		<b>REVISION</b>
<b>10/HM/202223/****</b>		<b>0</b>
		<b>NORTH</b>
		



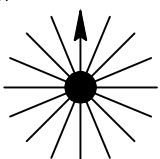
**KEY**

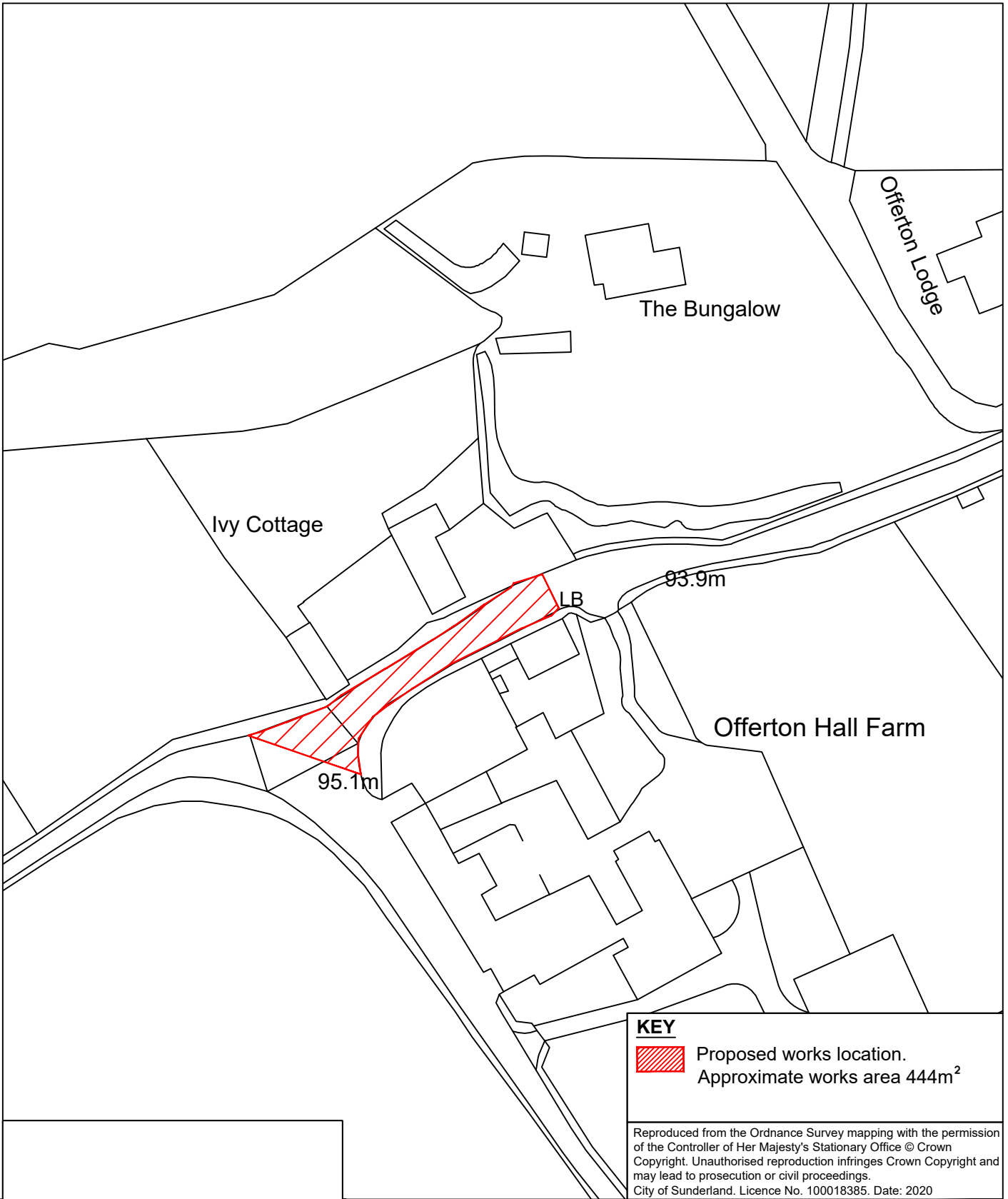
 Proposed works location.  
Approximate works area 1219m<sup>2</sup>

Reproduced from the Ordnance Survey mapping with the permission of the Controller of Her Majesty's Stationary Office © Crown Copyright. Unauthorised reproduction infringes Crown Copyright and may lead to prosecution or civil proceedings.  
City of Sunderland. Licence No. 100018385. Date: 2020

  
**Sunderland**  
 City Council

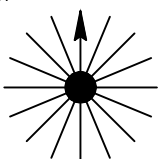
Infrastructure, Planning and Transportation,  
 City Development,  
 Jack Crawford House,  
 Commercial Road,  
 Sunderland  
 SR2 8QR  
 Telephone: 0191 520 5555  
 Web: [www.sunderland.gov.uk](http://www.sunderland.gov.uk)

<b>PROJECT</b>				<b>HIGHWAY MAINTENANCE PROGRAMME 2022/2023</b>					
<b>MAINTENANCE SCHEME</b>				<b>WARD</b>					
<b>TITLE</b>				<b>GRASMERE CRESCENT</b>		<b>SHINEY ROW</b>			
<b>PROJECT LEADER</b>									
<b>G. CARR</b>									
<b>DRAWN BY</b>		<b>CHECKED BY</b>						<b>APPROVED BY</b>	
<b>GS</b>		<b>-</b>						<b>-</b>	
<b>DATE</b>		<b>SCALE</b>						<b>SHEET SIZE</b>	
<b>01/2022</b>		<b>1:1000</b>		<b>A4</b>					
<b>DRAWING No.</b>				<b>REVISION</b>					
<b>10/HM/202223/035</b>				<b>0</b>					





**Sunderland City Council**

Infrastructure, Planning and Transportation,  
City Development,  
Jack Crawford House,  
Commercial Road,  
Sunderland  
SR2 8QR  
Telephone: 0191 520 5555  
Web: [www.sunderland.gov.uk](http://www.sunderland.gov.uk)

PROJECT			<b>HIGHWAY MAINTENANCE PROGRAMME 2022/2023 MAINTENANCE SCHEME</b>		
TITLE			OFFERTON LANE		WARD SHINEY ROW
PROJECT LEADER <b>G. CARR</b>			NORTH 		
DRAWN BY <b>GS</b>	CHECKED BY -	APPROVED BY -			
DATE <b>01/2022</b>	SCALE <b>1:1000</b>	SHEET SIZE <b>A4</b>			
DRAWING No. <b>10/HM/202223/036</b>		REVISION <b>0</b>			



**KEY**

 Proposed works location.  
Approximate works area 546m<sup>2</sup>

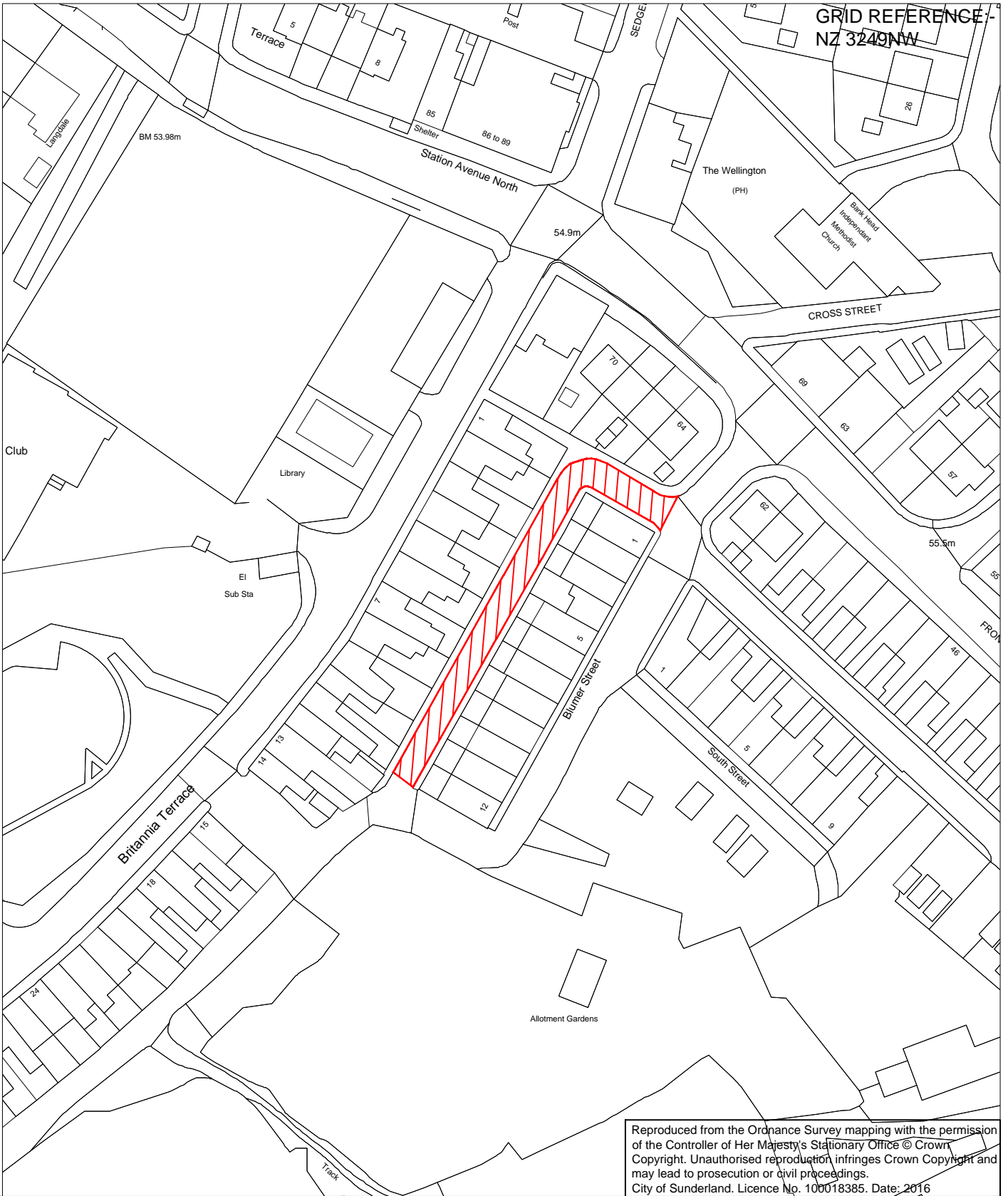


Infrastructure, Planning and Transportation,  
City Development,  
Jack Crawford House,  
Commercial Road,  
Sunderland  
SR2 8QR  
Telephone: 0191 520 5555  
Web: [www.sunderland.gov.uk](http://www.sunderland.gov.uk)

Reproduced from the Ordnance Survey mapping with the permission of the Controller of Her Majesty's Stationary Office © Crown Copyright. Unauthorised reproduction infringes Crown Copyright and may lead to prosecution or civil proceedings. City of Sunderland. Licence No. 100018385. Date: 2020

PROJECT			<b>HIGHWAY MAINTENANCE PROGRAMME 2022/2023 MAINTENANCE SCHEME</b>		
TITLE		Ward			
<b>REDBURN ROAD</b>		<b>HOUGHTON</b>			
PROJECT LEADER			NORTH		
<b>G. CARR</b>					
DRAWN BY	CHECKED BY	APPROVED BY			
<b>GS</b>	-	-			
DATE	SCALE	SHEET SIZE			
<b>January 2021</b>	<b>1:3200</b>	<b>A4</b>			
DRAWING No.			REVISION		
<b>10/HM/202122/245</b>			<b>0</b>		

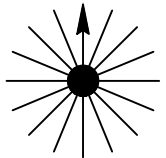
GRID REFERENCE -  
NZ 3249NW



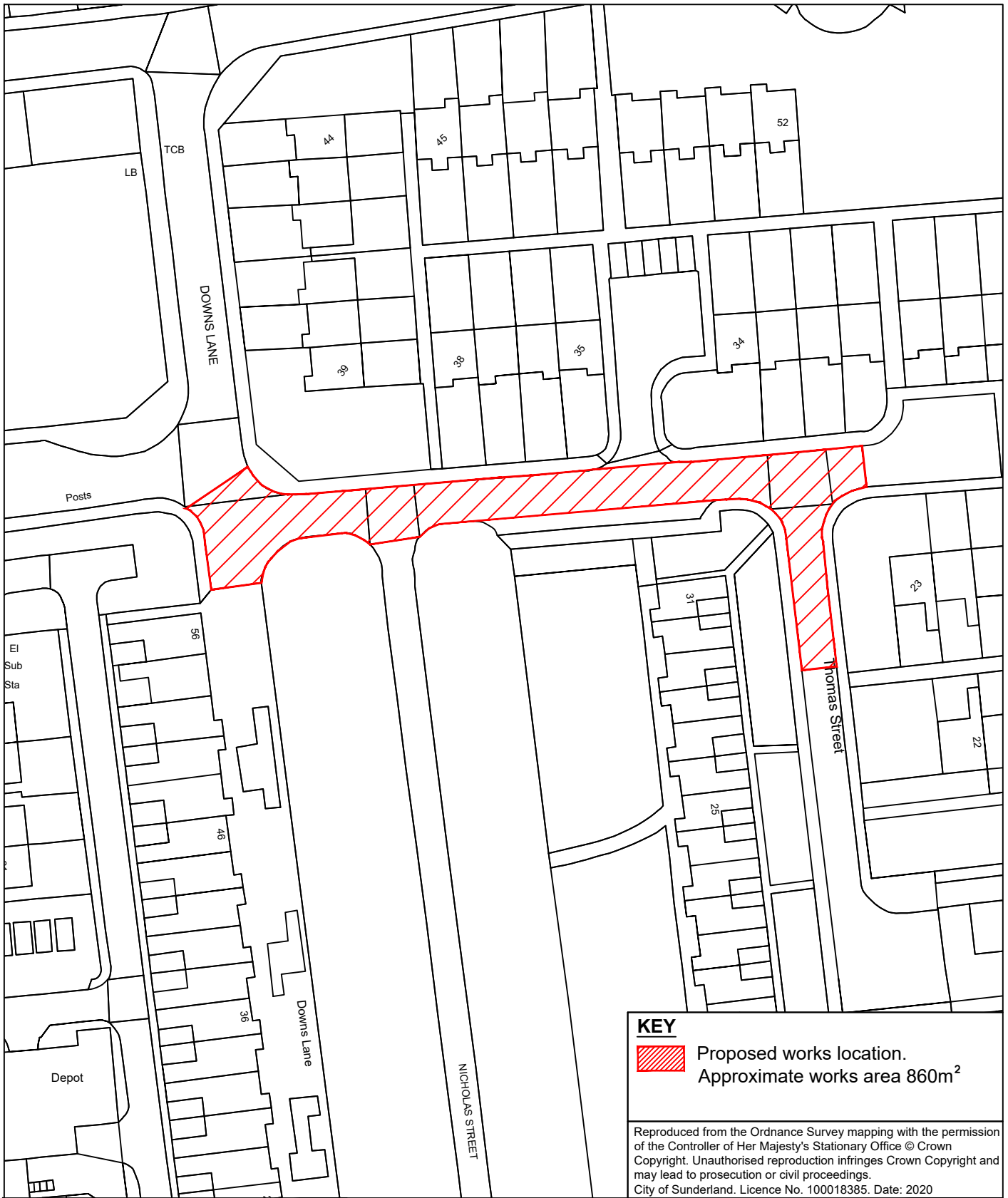
Reproduced from the Ordnance Survey mapping with the permission of the Controller of Her Majesty's Stationary Office © Crown Copyright. Unauthorised reproduction infringes Crown Copyright and may lead to prosecution or civil proceedings.  
City of Sunderland. Licence No. 100018385. Date: 2016


**Sunderland City Council**

Economy and Place  
Jack Crawford House  
Commercial Road  
Sunderland SR2 8QR  
Telephone: 0191 520 5555  
Web: [www.sunderland.gov.uk](http://www.sunderland.gov.uk)

PROJECT <b>HIGHWAY MAINTENANCE PROGRAMME 2018/2019 MAINTENANCE SCHEME</b>			
TITLE <b>BLUMER STREET, FENCE HOUSES</b>		Ward <b>HOUGHTON</b>	
PROJECT LEADER <b>G. CARR</b>		NORTH 	
DRAWN BY <b>J.E.</b>	CHECKED BY		APPROVED BY
DATE <b>November 2017</b>	SCALE <b>1:1000</b>		SHEET SIZE <b>A4</b>
DRAWING No.			REVISION





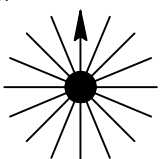
**KEY**  
 Proposed works location.  
 Approximate works area 860m<sup>2</sup>

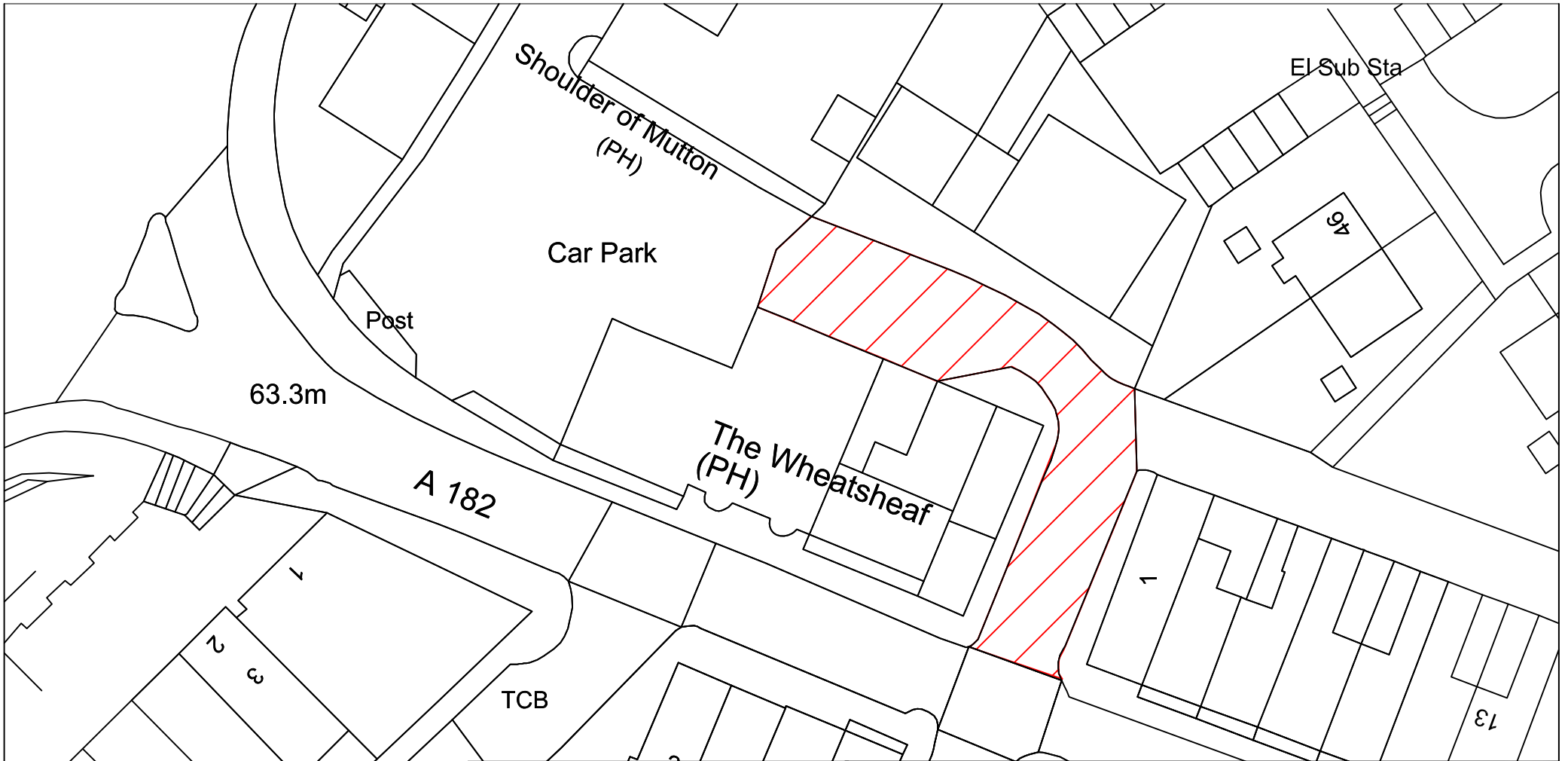
Reproduced from the Ordnance Survey mapping with the permission of the Controller of Her Majesty's Stationary Office © Crown Copyright. Unauthorised reproduction infringes Crown Copyright and may lead to prosecution or civil proceedings.  
 City of Sunderland. Licence No. 100018385. Date: 2020




**Sunderland City Council**

Infrastructure, Planning and Transportation,  
 City Development,  
 Jack Crawford House,  
 Commercial Road,  
 Sunderland  
 SR2 8QR  
 Telephone: 0191 520 5555  
 Web: [www.sunderland.gov.uk](http://www.sunderland.gov.uk)

PROJECT			<b>HIGHWAY MAINTENANCE PROGRAMME 2022/2023 MAINTENANCE SCHEME</b>		
TITLE			WARD		
BLOSSOM STREET			COPT HILL		
PROJECT LEADER			NORTH		
G. CARR					
DRAWN BY	CHECKED BY	APPROVED BY			
J.E.	-	-			
DATE	SCALE	SHEET SIZE			
DEC 2018	1:800	A4	REVISION		
DRAWING No.			0		
10/HM/202223/247					



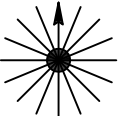
**KEY**

 Proposed works location.  
Approximate works area 1130 m<sup>2</sup>



Infrastructure, Planning and Transportation,  
City Development,  
Jack Crawford House,  
Commercial Road,  
Sunderland  
SR2 8QR  
Telephone: 0191 520 5555  
Web: [www.sunderland.gov.uk](http://www.sunderland.gov.uk)

Reproduced from the Ordnance Survey mapping with the permission of the Controller of Her Majesty's Stationary Office © Crown Copyright. Unauthorised reproduction infringes Crown Copyright and may lead to prosecution or civil proceedings. City of Sunderland. Licence No. 100018385. Date: 2020

PROJECT			HIGHWAY MAINTENANCE PROGRAMME 2020/2021 MAINTENANCE SCHEME		
TITLE			EDEN TERRACE		SHINEY ROW
PROJECT LEADER			G. CARR		NORTH
DRAWN BY	CHECKED BY	APPROVED BY			
DATE	SCALE	SHEET SIZE			
DRAWING No.	REVISION				
GS	-	-		A4	
JANUARY 2021	1:500				
10/HM/202122/		0/-			



**KEY**



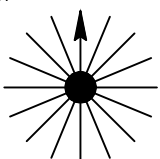
Proposed works location.  
Approximate works area 303m<sup>2</sup>

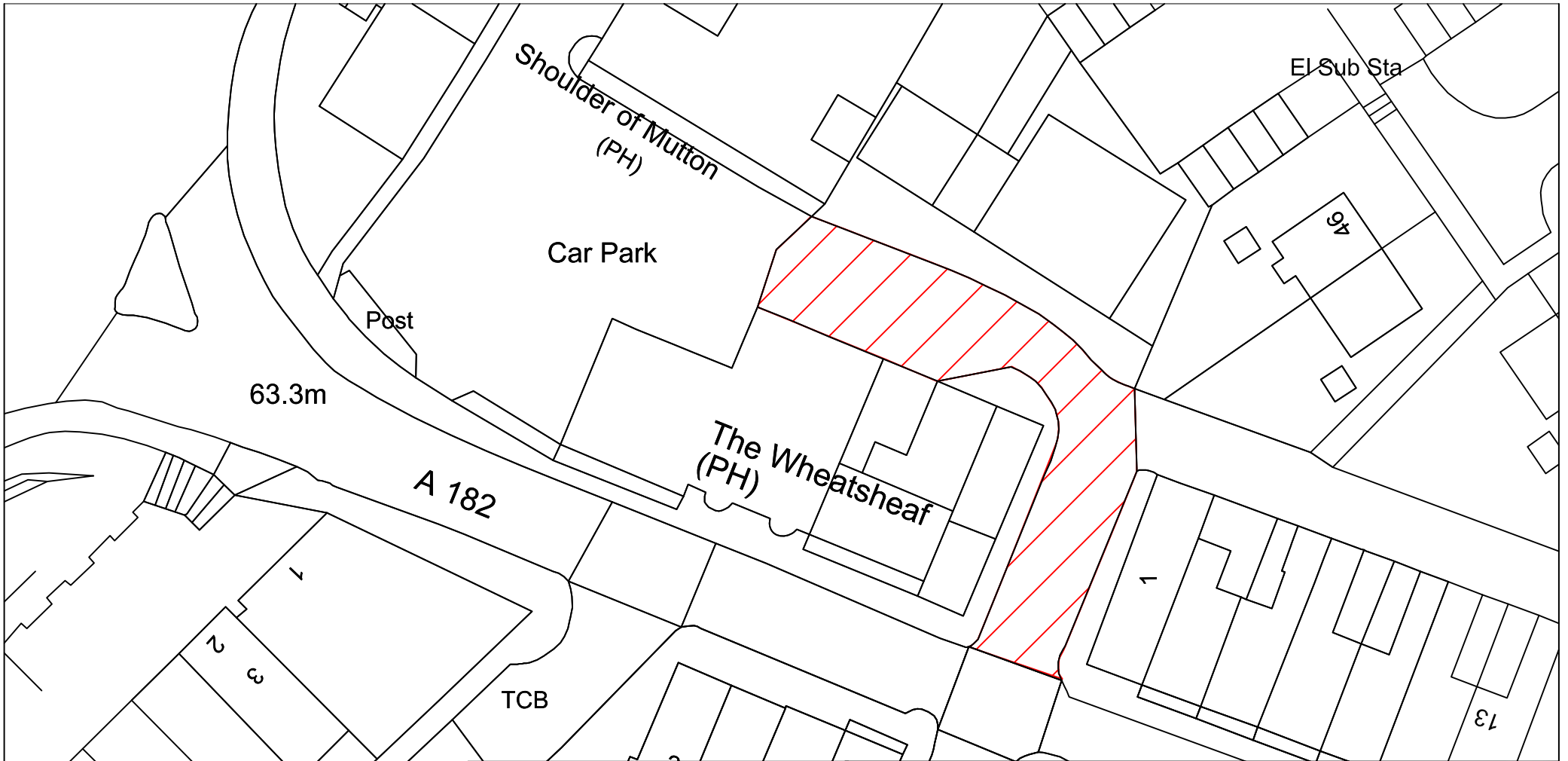
Reproduced from the Ordnance Survey mapping with the permission of the Controller of Her Majesty's Stationary Office © Crown Copyright. Unauthorised reproduction infringes Crown Copyright and may lead to prosecution or civil proceedings.  
City of Sunderland. Licence No. 100018385. Date: 2020




**Sunderland City Council**

Infrastructure, Planning and Transportation,  
City Development,  
Jack Crawford House,  
Commercial Road,  
Sunderland  
SR2 8QR  
Telephone: 0191 520 5555  
Web: [www.sunderland.gov.uk](http://www.sunderland.gov.uk)

PROJECT				<b>HIGHWAY MAINTENANCE PROGRAMME 2022/2023</b>	
				<b>MAINTENANCE SCHEME</b>	
TITLE			WARD		
BLUMER STREET			HOUGHTON		
PROJECT LEADER				NORTH 	
G. CARR					
DRAWN BY	CHECKED BY	APPROVED BY			
J.T.	-	-			
DATE	SCALE	SHEET SIZE			
JANUARY 2019	1:750	A4			
DRAWING No.			REVISION		
10/HM/202223/248			0		



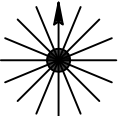
**KEY**

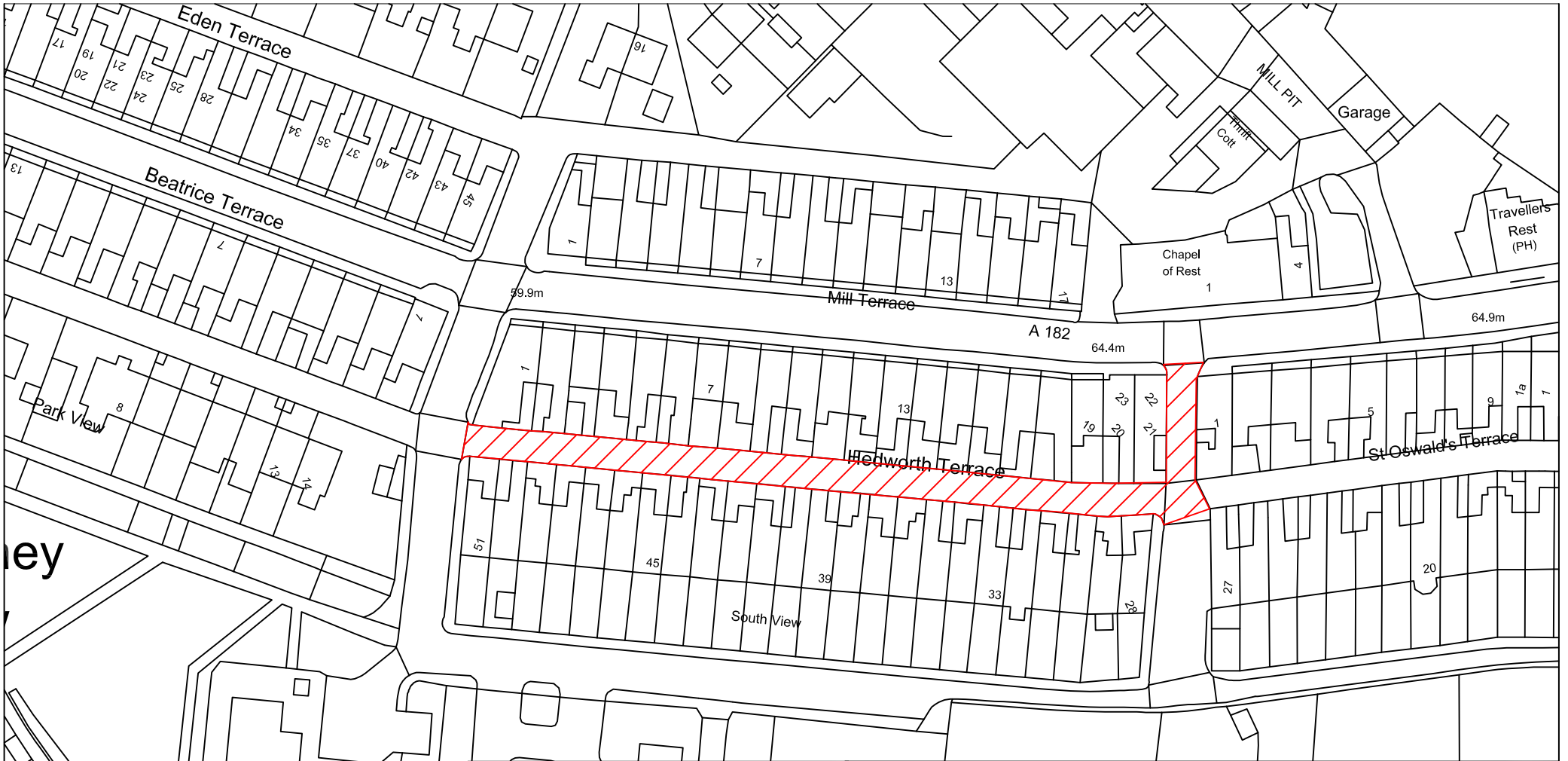
 Proposed works location.  
Approximate works area 1130 m<sup>2</sup>



Infrastructure, Planning and Transportation,  
City Development,  
Jack Crawford House,  
Commercial Road,  
Sunderland  
SR2 8QR  
Telephone: 0191 520 5555  
Web: [www.sunderland.gov.uk](http://www.sunderland.gov.uk)

Reproduced from the Ordnance Survey mapping with the permission of the Controller of Her Majesty's Stationary Office © Crown Copyright. Unauthorised reproduction infringes Crown Copyright and may lead to prosecution or civil proceedings. City of Sunderland. Licence No. 100018385. Date: 2020

PROJECT			HIGHWAY MAINTENANCE PROGRAMME 2022/2023 MAINTENANCE SCHEME		
TITLE			EDEN TERRACE		SHINEY ROW
PROJECT LEADER			G. CARR		NORTH 
DRAWN BY	CHECKED BY	APPROVED BY			
GS	-	-			
DATE	SCALE	SHEET SIZE			
JANUARY 2021	1:500	A4			
DRAWING No.			REVISION		
10/HM/202223/249			0		



**KEY**



Proposed works location.  
Approximate works area 865m<sup>2</sup>



Infrastructure, Planning and Transportation,  
City Development,  
Jack Crawford House,  
Commercial Road,  
Sunderland  
SR2 8QR  
Telephone: 0191 520 5555  
Web: [www.sunderland.gov.uk](http://www.sunderland.gov.uk)

PROJECT

**HIGHWAY MAINTENANCE PROGRAMME 2022/2023  
MAINTENANCE SCHEME**

TITLE

HEDWORTH TERRACE / SOUTH VIEW

Ward

SHINEY ROW

PROJECT LEADER

G. CARR

NORTH

DRAWN BY

GS

CHECKED BY

-

APPROVED BY

-

DATE

FEBRUARY 2021

SCALE

1:1000

SHEET SIZE

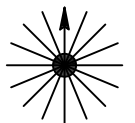
A4

DRAWING No.

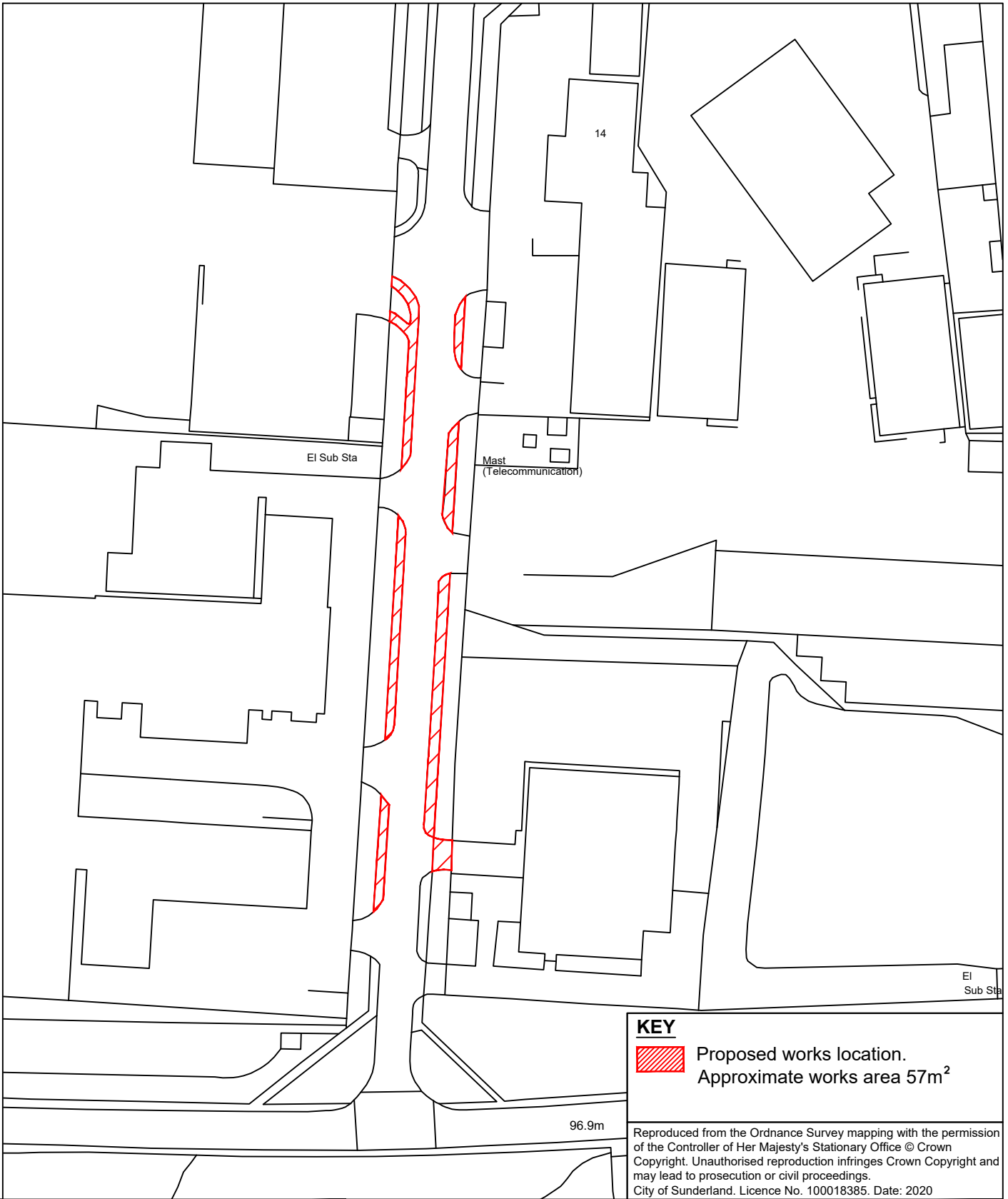
10/HM/202223/250

REVISION


0



Reproduced from the Ordnance Survey mapping with the permission of the Controller of Her Majesty's Stationary Office © Crown Copyright. Unauthorised reproduction infringes Crown Copyright and may lead to prosecution or civil proceedings. City of Sunderland. Licence No. 100018385. Date: 2020



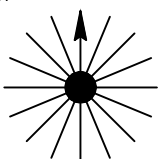
**KEY**

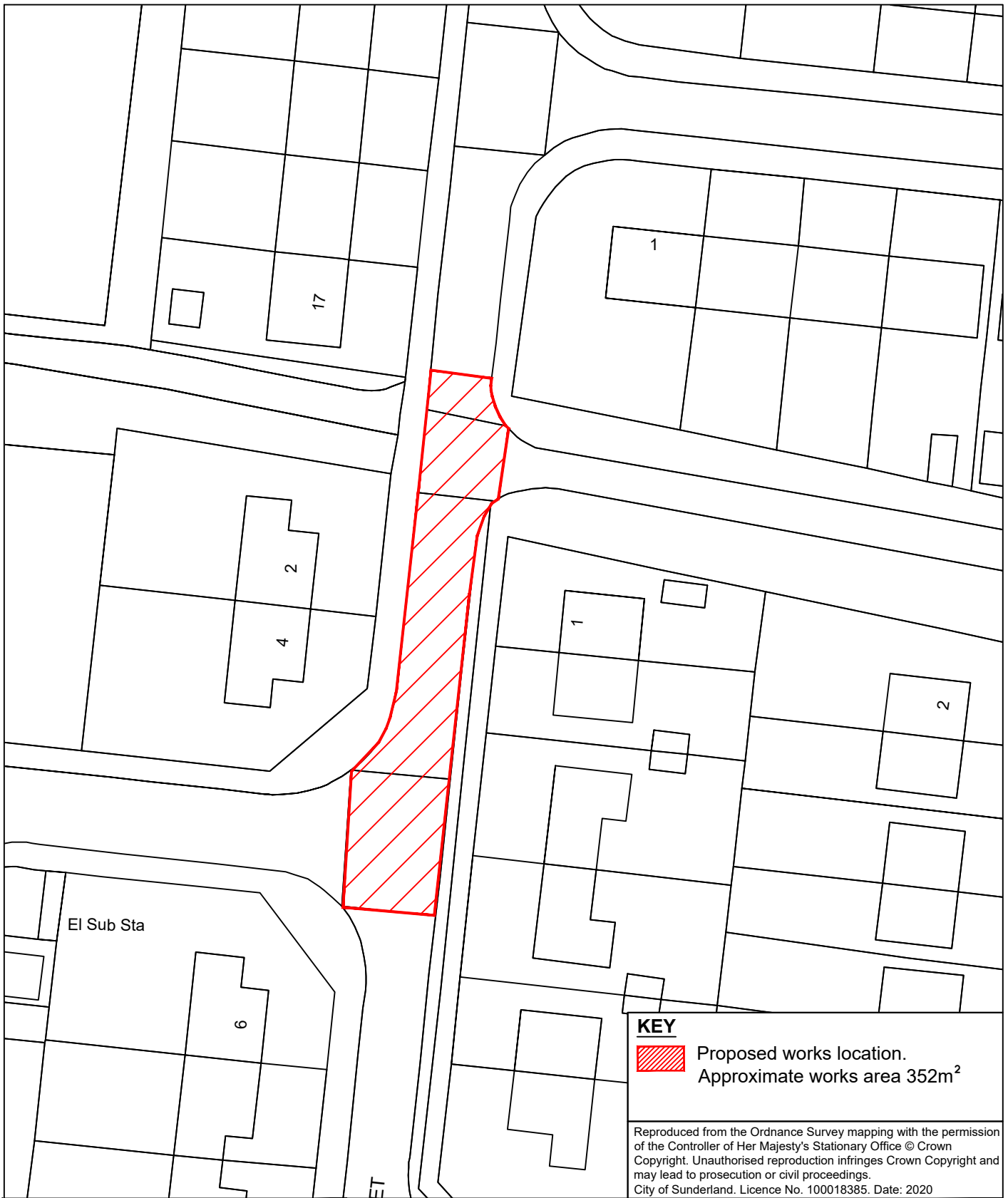
 Proposed works location.  
Approximate works area 57m<sup>2</sup>


Reproduced from the Ordnance Survey mapping with the permission of the Controller of Her Majesty's Stationary Office © Crown Copyright. Unauthorised reproduction infringes Crown Copyright and may lead to prosecution or civil proceedings.  
City of Sunderland. Licence No. 100018385. Date: 2020

  
**Sunderland**  
 City Council

Infrastructure, Planning and Transportation,  
 City Development,  
 Jack Crawford House,  
 Commercial Road,  
 Sunderland  
 SR2 8QR  
 Telephone: 0191 520 5555  
 Web: [www.sunderland.gov.uk](http://www.sunderland.gov.uk)

<b>PROJECT</b>				<b>HIGHWAY MAINTENANCE PROGRAMME 2022/2023 MAINTENANCE SCHEME</b>					
<b>TITLE</b>				<b>WARD</b>					
PARK GATE, HETTON LYONS INDUSTRIAL ESTATE				HETTON					
<b>PROJECT LEADER</b>				<b>NORTH</b>					
G. CARR									
<b>DRAWN BY</b>		<b>CHECKED BY</b>						<b>APPROVED BY</b>	
GS		-						-	
<b>DATE</b>		<b>SCALE</b>						<b>SHEET SIZE</b>	
FEBRUARY 2021		1:1000		A4					
<b>DRAWING No.</b>				<b>REVISION</b>					
10/HM/202223/251				0					

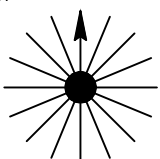


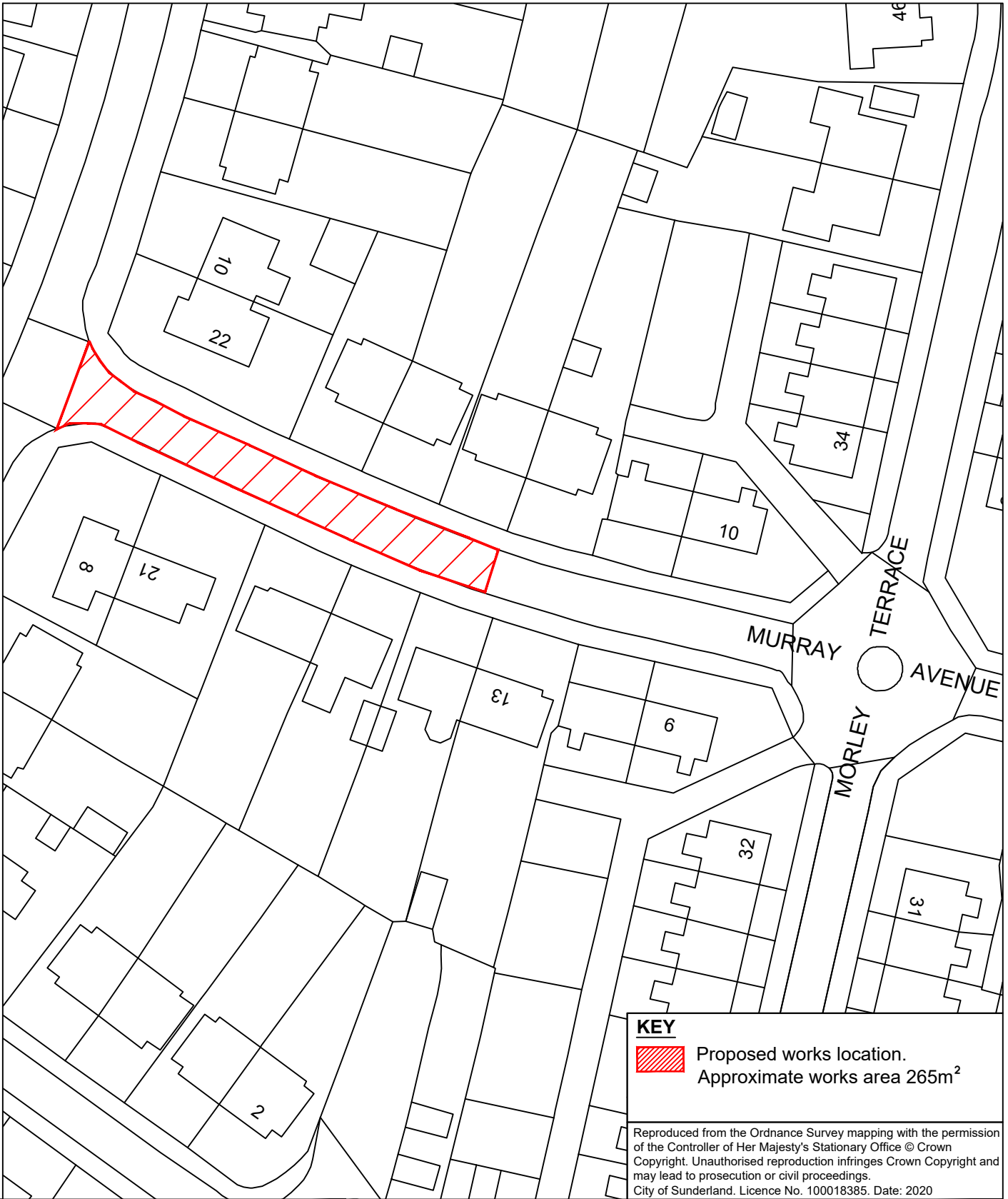
**KEY**  
 Proposed works location.  
 Approximate works area 352m<sup>2</sup>

Reproduced from the Ordnance Survey mapping with the permission of the Controller of Her Majesty's Stationary Office © Crown Copyright. Unauthorised reproduction infringes Crown Copyright and may lead to prosecution or civil proceedings.  
 City of Sunderland. Licence No. 100018385. Date: 2020


  
**Sunderland**  
 City Council

Infrastructure, Planning and Transportation,  
 City Development,  
 Jack Crawford House,  
 Commercial Road,  
 Sunderland  
 SR2 8QR  
 Telephone: 0191 520 5555  
 Web: [www.sunderland.gov.uk](http://www.sunderland.gov.uk)

<b>PROJECT</b>				<b>HIGHWAY MAINTENANCE PROGRAMME 2022/2023</b>					
<b>MAINTENANCE SCHEME</b>									
<b>TITLE</b>			<b>WARD</b>						
<b>MARDALE STREET</b>			<b>HETTON</b>						
<b>PROJECT LEADER</b>				<b>NORTH</b>					
<b>G. CARR</b>									
<b>DRAWN BY</b>		<b>CHECKED BY</b>						<b>APPROVED BY</b>	
<b>GS</b>		<b>-</b>						<b>-</b>	
<b>DATE</b>		<b>SCALE</b>						<b>SHEET SIZE</b>	
<b>NOVEMBER 2020</b>		<b>1:500</b>						<b>A4</b>	
<b>DRAWING No.</b>				<b>REVISION</b>					
<b>10/HM/202223/252</b>				<b>0</b>					



**KEY**

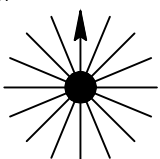
 Proposed works location.  
Approximate works area 265m<sup>2</sup>

Reproduced from the Ordnance Survey mapping with the permission of the Controller of Her Majesty's Stationary Office © Crown Copyright. Unauthorised reproduction infringes Crown Copyright and may lead to prosecution or civil proceedings. City of Sunderland. Licence No. 100018385. Date: 2020

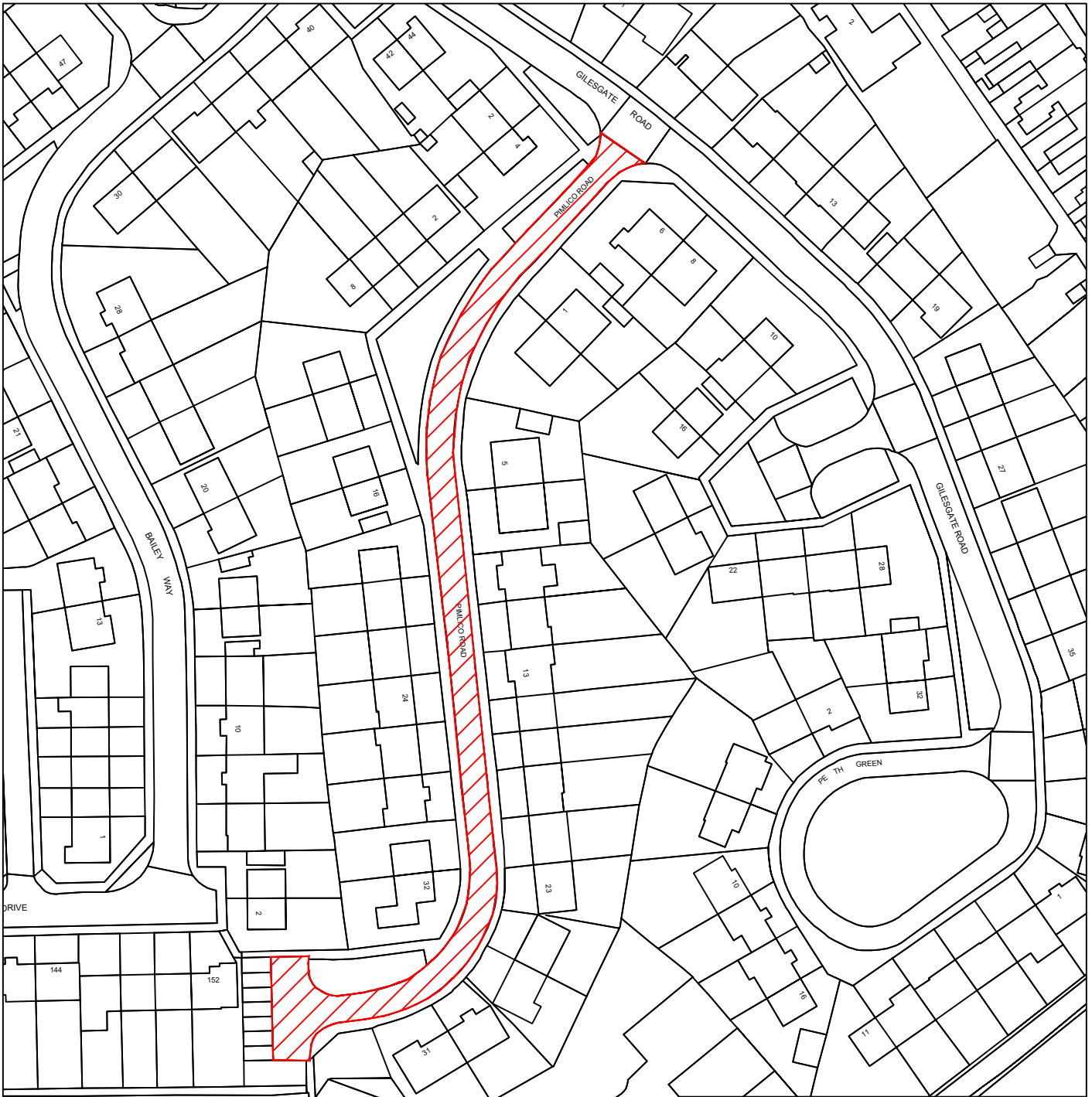


**Sunderland City Council**


Infrastructure, Planning and Transportation,  
City Development,  
Jack Crawford House,  
Commercial Road,  
Sunderland  
SR2 8QR  
Telephone: 0191 520 5555  
Web: [www.sunderland.gov.uk](http://www.sunderland.gov.uk)

PROJECT			<b>HIGHWAY MAINTENANCE PROGRAMME 2022/2023 MAINTENANCE SCHEME</b>		
TITLE			WARD		
MURRAY AVENUE			HOUGHTON		
PROJECT LEADER					
G. CARR					
DRAWN BY		CHECKED BY		APPROVED BY	
GS		-		-	
DATE		SCALE		SHEET SIZE	
FEBRUARY 2021		1:600		A4	
DRAWING No.				REVISION	
10/HM/202223/253				0	
					NORTH 





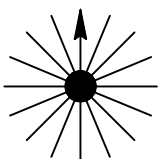
**KEY**

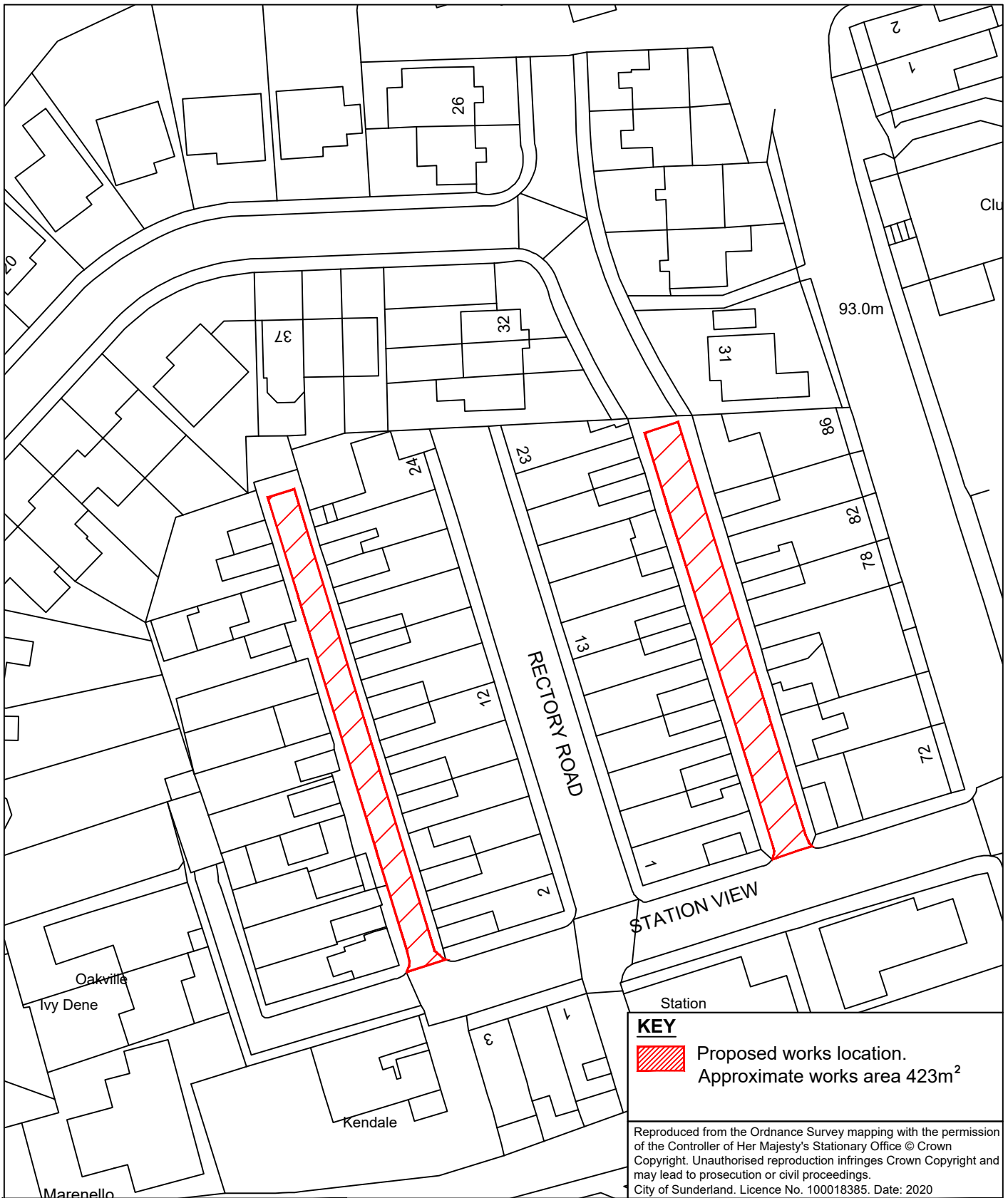
 Proposed works location.  
Approximate works area 1357m<sup>2</sup>

Reproduced from the Ordnance Survey mapping with the permission of the Controller of Her Majesty's Stationary Office © Crown Copyright. Unauthorised reproduction infringes Crown Copyright and may lead to prosecution or civil proceedings.  
City of Sunderland. Licence No. 100018385. Date: 2020


  
**Sunderland  
City Council**

Infrastructure, Planning and Transportation,  
City Development,  
Jack Crawford House,  
Commercial Road,  
Sunderland  
SR2 8QR  
Telephone: 0191 520 5555  
Web: [www.sunderland.gov.uk](http://www.sunderland.gov.uk)

<b>PROJECT</b>			
<b>HIGHWAY MAINTENANCE PROGRAMME 2022/2023 MAINTENANCE SCHEME</b>			
<b>TITLE</b>		<b>WARD</b>	
<b>PIMLICO ROAD</b>		<b>HETTON</b>	
<b>PROJECT LEADER</b>			<b>NORTH</b> 
<b>G. CARR</b>			
<b>DRAWN BY</b>	<b>CHECKED BY</b>	<b>APPROVED BY</b>	
<b>GS</b>	-	-	
<b>DATE</b>	<b>SCALE</b>	<b>SHEET SIZE</b>	
<b>NOVEMBER 2020</b>	<b>1:1200</b>	<b>A4</b>	
<b>DRAWING No.</b>		<b>REVISION</b>	
<b>10/HM/202223/254</b>		<b>0</b>	



**KEY**

 Proposed works location.  
Approximate works area 423m<sup>2</sup>

Reproduced from the Ordnance Survey mapping with the permission of the Controller of Her Majesty's Stationary Office © Crown Copyright. Unauthorised reproduction infringes Crown Copyright and may lead to prosecution or civil proceedings.  
City of Sunderland. Licence No. 100018385. Date: 2020



**Sunderland City Council**

Infrastructure, Planning and Transportation,  
City Development,  
Jack Crawford House,  
Commercial Road,  
Sunderland  
SR2 8QR  
Telephone: 0191 520 5555  
Web: [www.sunderland.gov.uk](http://www.sunderland.gov.uk)

PROJECT <b>HIGHWAY MAINTENANCE PROGRAMME 2022/2023 MAINTENANCE SCHEME</b>		
TITLE <b>RECTORY ROAD (REAR)</b>		WARD <b>HETTON</b>
PROJECT LEADER <b>G. CARR</b>		
DRAWN BY <b>GS</b>	CHECKED BY -	APPROVED BY -
DATE <b>FEBRUARY 2021</b>	SCALE <b>1:700</b>	SHEET SIZE <b>A4</b>
DRAWING No. <b>10/HM/202223/255</b>		REVISION <b>0/-</b>

NORTH

