


DEPOSIT OF STATEMENT and PLAN


SECTION 31 (6) OF THE HIGHWAYS ACT 1980

To City of Sunderland

1. I am and have been jointly since 29th July 1975 and wholly since 15th September 1988 the owner within the meaning of the above section of the land known as Offerton Grange Farm more particularly delineated on the plan accompanying this statement and thereon edged red.
2. The aforementioned land lies in the Parish of Houghton-le-Spring.
- ~~* 3. The ways coloured blue on the said plan have been dedicated as highways with vehicular status.~~
- * 4. The ways coloured green on the said plan have been dedicated as bridleways.
- * 5. The ways coloured yellow on the said plan have been dedicated as footpaths.
- ~~* 6. No ways over the land have been dedicated as highways.~~
7. The deposit shall comprise this statement and accompanying 

* Delete as applicable.

LANDOWNERS :


Signed: 

Name: A COXON ESQ

Address: Offerton Grange, Offerton, Sunderland SR4 9JL

Date: *31st March 1998*

WITNESS :

Signed: 

Name: *MICHAEL REID*

Address: *STABLE HOUSE MIDDLTON MORPETH*

Occupation: *CHARTERED SURVEYOR.*

Client
A COXON

Job Title

Drawing Title
OFFERTON GRANGE
HOLDING NO. 30/763/0101

Scale **1:5,000**

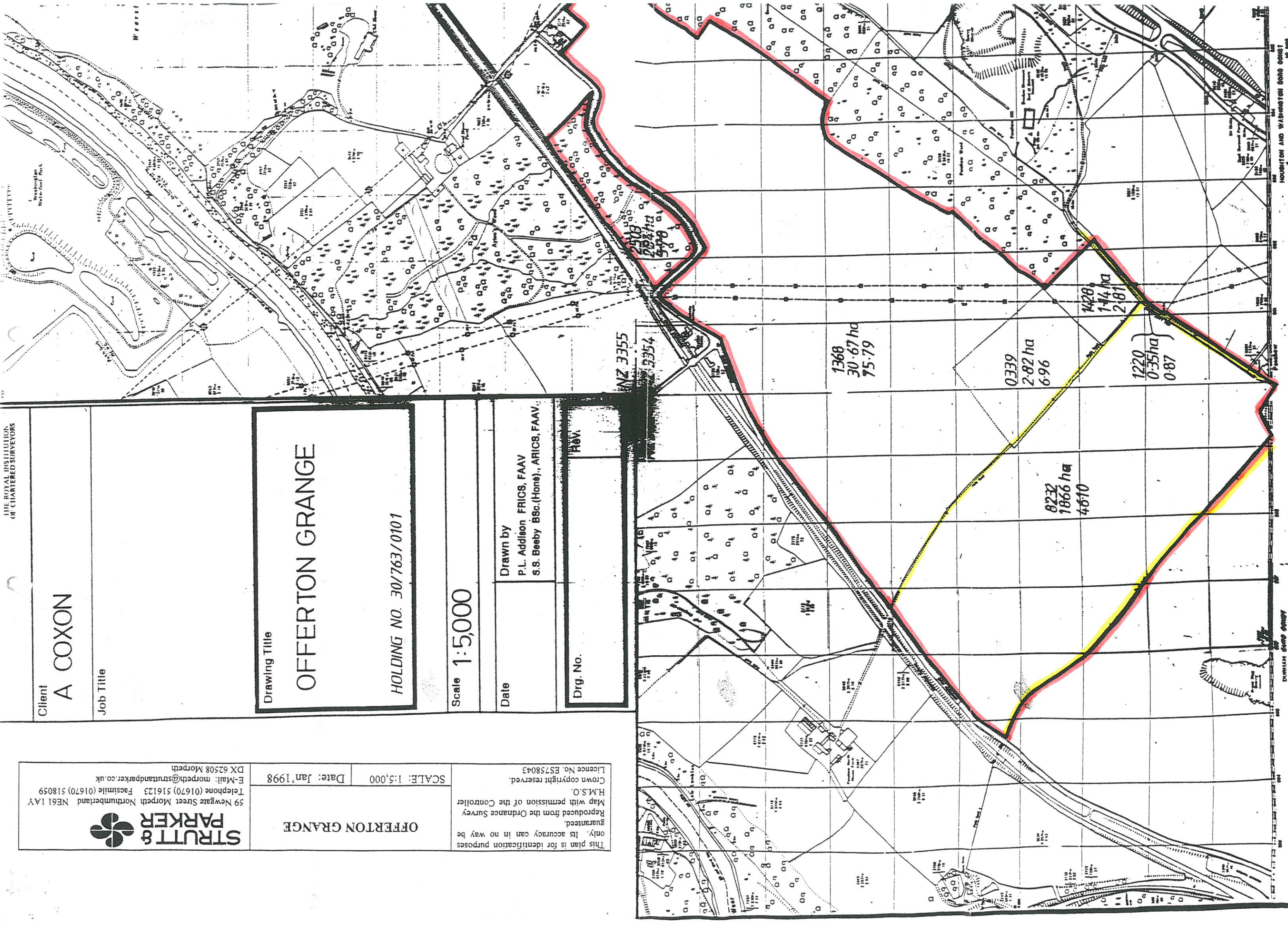
Date
Drawn by
P.L. Addison FRICS, FAAV
S.S. Beeby BSc.(Hons), ARICS, FAAV

Drg. No.
180V

STRUTT & PARKER
59 Newgate Street Morpeth Northumberland NE61 1AY
Telephone (01670) 516123 Facsimile (01670) 518059
E-Mail: morpeth@struttandparker.co.uk
DX 62508 Morpeth

OFFERTON GRANGE
Date: Jan 1998
SCALE: 1:5,000

This plan is for identification purposes only. Its accuracy can in no way be guaranteed.
Reproduced from the Ordnance Survey H.M.S.O.
Crown copyright reserved.
Licence No. E5758043



This plan is for identification purposes only. Its accuracy can in no way be guaranteed.
Reproduced from the Ordnance Survey Map with permission of the Controller H.M.S.O.
Crown copyright reserved.
Licence No. ES758043

OFFERTON GRANGE

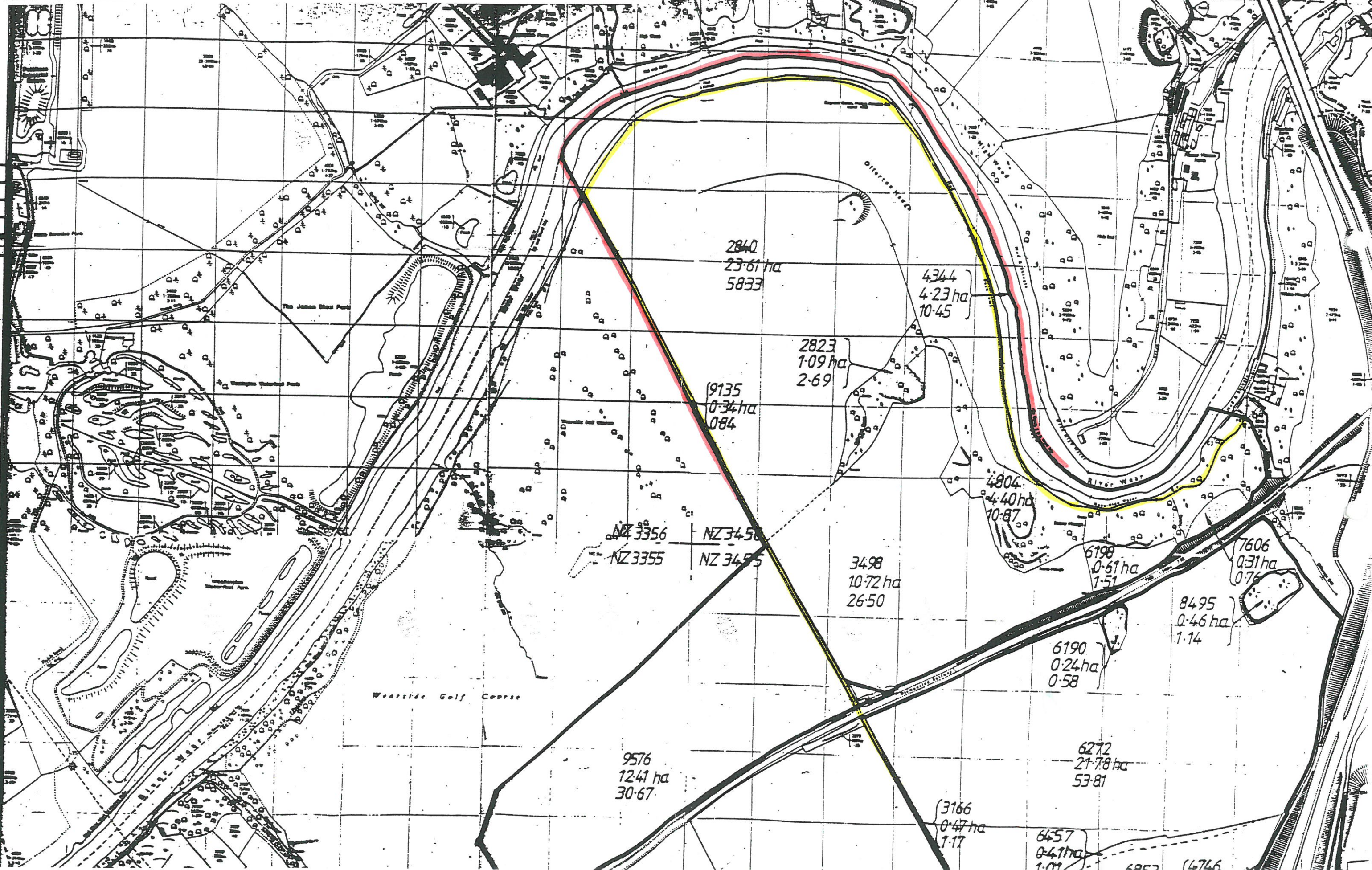
SCALE: 1:5,000

Date: Jan 1998

STRUTT & PARKER



59 Newgate Street Morpeth Northumberland NE61 1AY
Telephone (01670) 516123 Facsimile (01670) 518059
E-Mail: morpeth@struttandparker.co.uk
DX 62508 Morpeth



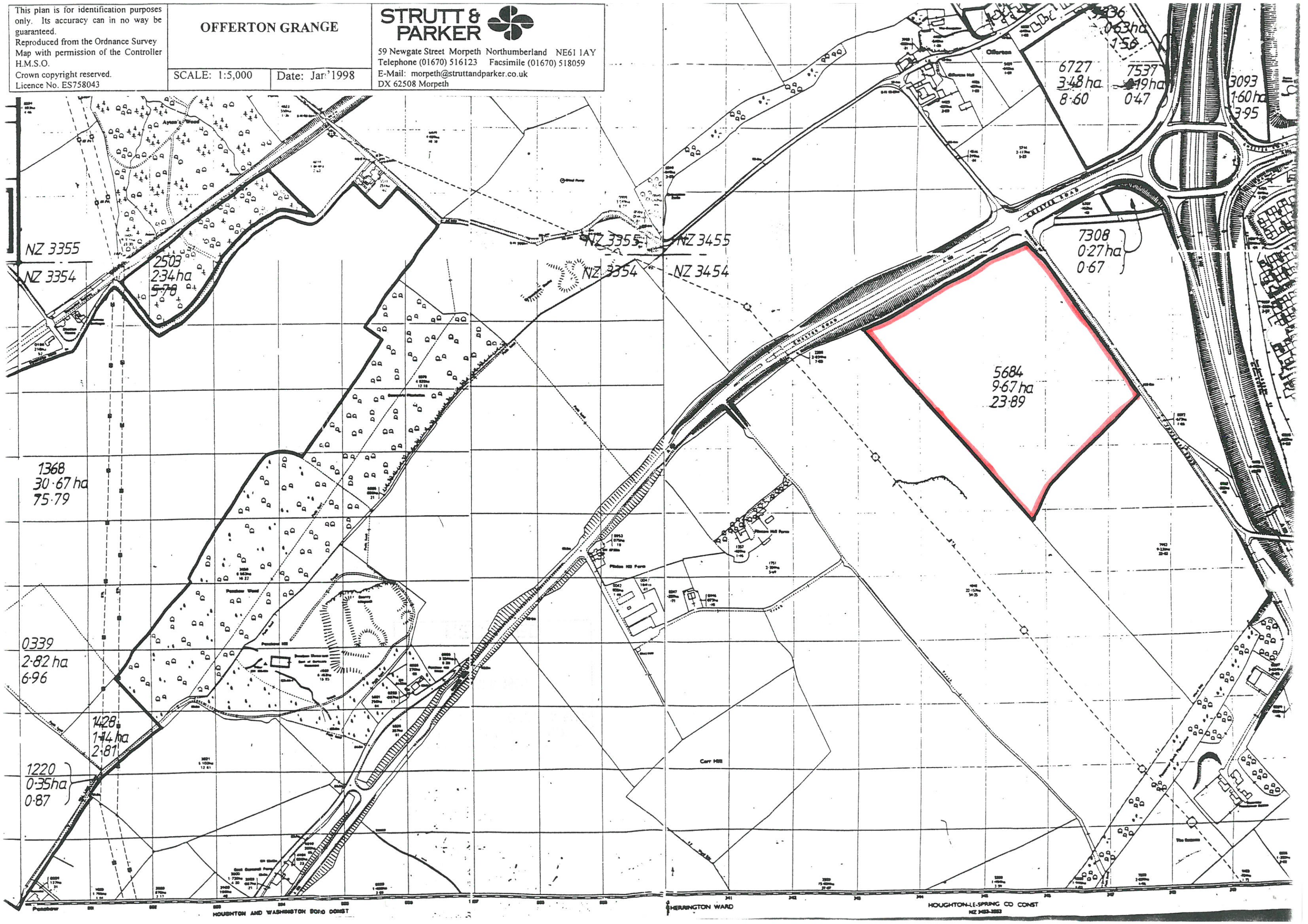
This plan is for identification purposes only. Its accuracy can in no way be guaranteed.
Reproduced from the Ordnance Survey Map with permission of the Controller H.M.S.O.
Crown copyright reserved.
Licence No. ES758043

OFFERTON GRANGE

SCALE: 1:5,000 Date: Jan 1998



STRUTT & PARKER
59 Newgate Street Morpeth Northumberland NE61 1AY
Telephone (01670) 516123 Facsimile (01670) 518059
E-Mail: morpeth@struttandparker.co.uk
DX 62508 Morpeth



This plan is for identification purposes only. Its accuracy can in no way be guaranteed.
Reproduced from the Ordnance Survey Map with permission of the Controller H.M.S.O.
Crown copyright reserved.
Licence No. ES758043

OFFERTON GRANGE

SCALE: 1:5,000 Date: Jan'1998



59 Newgate Street Morpeth Northumberland NE61 1AY
Telephone (01670) 516123 Facsimile (01670) 518059
E-Mail: morpeth@struttandparker.co.uk
DX 62508 Morpeth

