

STATUTORY DECLARATION

SECTION 31(6) OF THE HIGHWAYS ACT 1980

I TIMOTHY JAMES COLLINGWOOD BARLING FOR AND ON BEHALF OF THE NATIONAL TRUST FOR PLACES OF HISTORIC INTEREST AND NATURAL BEAUTY DO SOLEMNLY AND SINCERELY DECLARE as follows:

1. The National Trust is and has been since the 1 September 1939, the owner of the land known as Penshaw Monument and since the 22 September 1982, the owner within the meaning of the above section of the land surrounding Penshaw Monument known as Penshaw Hill, more particularly delineated on the plan accompanying this declaration and thereon edged red.
2. On the Fourteenth day of May 1996 I deposited with The Council of The City of Sunderland, being the appropriate council, a statement accompanied by a plan delineating my property by red edging which stated that the ways coloured yellow on the said plan and on the plan accompanying this declaration had been dedicated as footpaths.
4. No additional ways have been dedicated over the land edged red on the plan accompanying this declaration since the statement dated Fourteenth day of May 1996 referred to in 2. above.

AND I MAKE this declaration on the Fourteenth day of May 1996 conscientiously believing it to be true and by virtue of the Statutory Declarations Act 1835.

Declared at (address)

[Redacted]

*Belsay  
Northumberland*

[Redacted] (signature on behalf of landowner)

Before me

[Redacted]

*J. P.*

[Commissioner for Oaths or a Justice of the Peace or Solicitor)


CITY OF SUNDERLAND		
ENVIRONMENT DEPARTMENT		
15 MAY 1996		
BRD No	FILE No	ACTION

DEPOSIT OF STATEMENT AND PLAN

SECTION 31(6) OF THE HIGHWAYS ACT 1980

To The Council of the City of Sunderland


1. The National Trust for Places of Historic Interest and Natural Beauty is and has been since 1 September 1939, the owner within the meaning of the above section of the land known as Penshaw Monument and since the 22 September 1982, the owner within the meaning of the above section of the land surrounding Penshaw Monument known as Penshaw Hill, more particularly delineated on the plan accompanying this statement and thereon edged red.
2. The aforementioned land lies in the Parishes of Shiney Row.
3. The ways coloured yellow on the said plan have been dedicated as footpaths.
4. The deposit shall comprise this statement and accompanying plan.

Signed ( on behalf of landowner) 

Name (of landowner) *The National Trust*

Address *% The Regional office  
Soots Gap  
Morpeth Northumberland*

Date *14<sup>th</sup> May 1991*

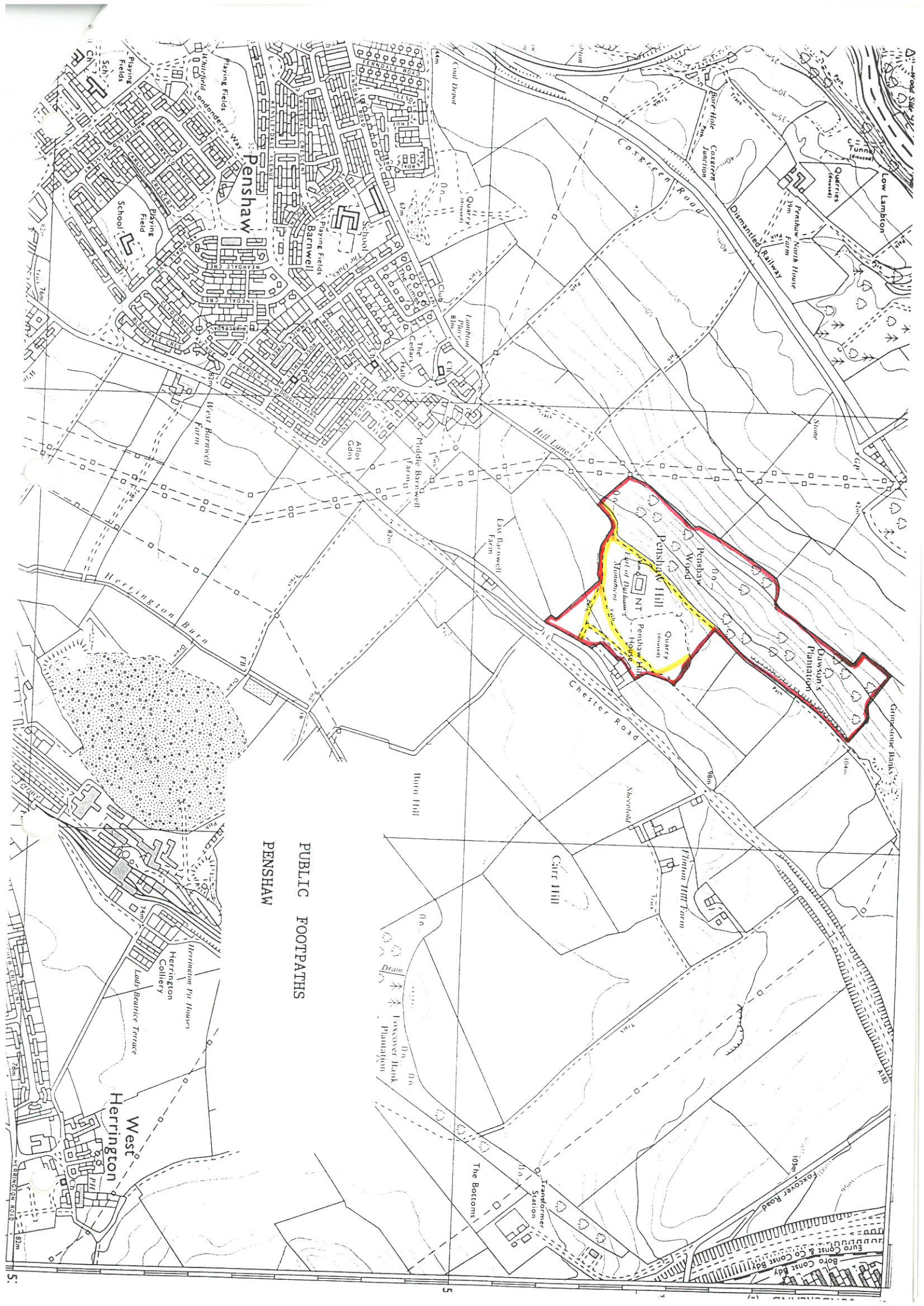
Signed (witness) 

Name (of witness) *JOCELYN HARRISON*

Address 

*BELSFORD,  
NORTHUMBERLAND*

Occupation 



PUBLIC FOOTPATHS  
PENSHAW